NOAA HYSPLIT MODEL
Deposition (mass/m2) at ground-level
Integrated from 0000 28 Apr to 0000 29 Apr 10 (UTC)
tcdd Release started at 0000 28 Apr 10 (UTC)

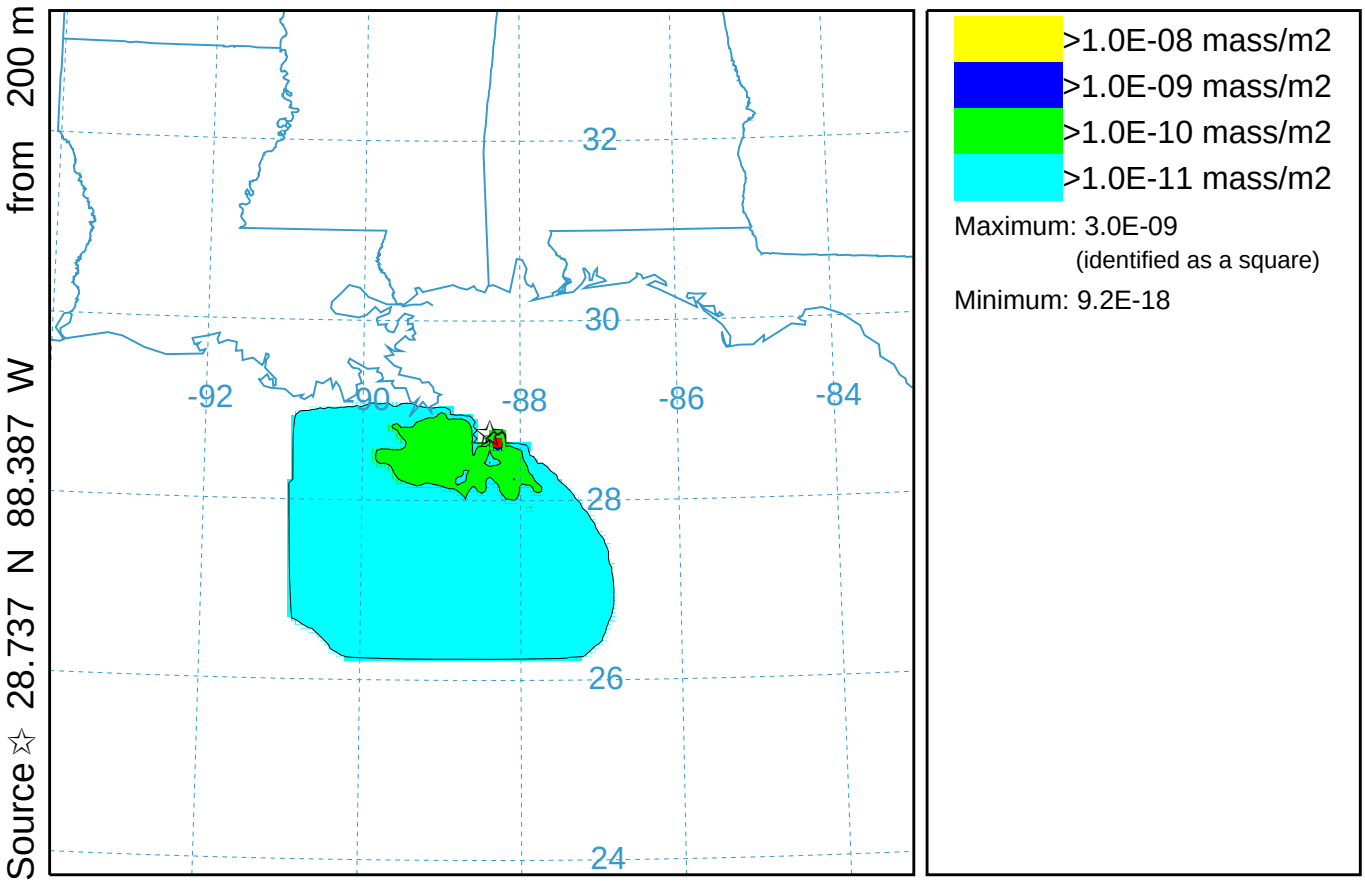

EDAS METEOROLOGICAL DATA

NOAA HYSPLIT MODEL
Deposition (mass/m2) at ground-level
Integrated from 0000 29 Apr to 0000 30 Apr 10 (UTC)
tcdd Release started at 0000 28 Apr 10 (UTC)

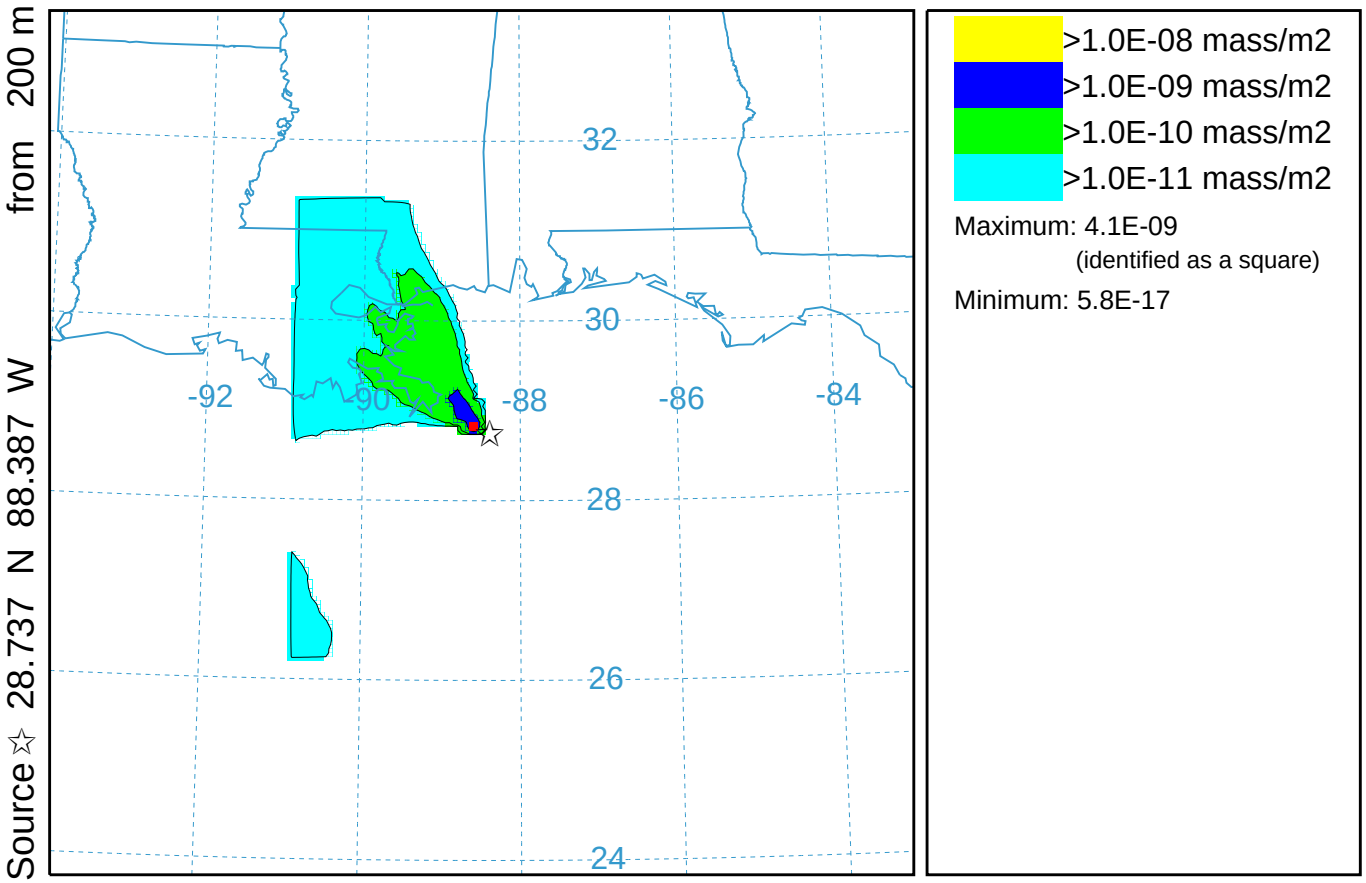

EDAS METEOROLOGICAL DATA

NOAA HYSPLIT MODEL
Deposition (mass/m2) at ground-level
Integrated from 0000 30 Apr to 0000 01 May 10 (UTC)
tcdd Release started at 0000 28 Apr 10 (UTC)

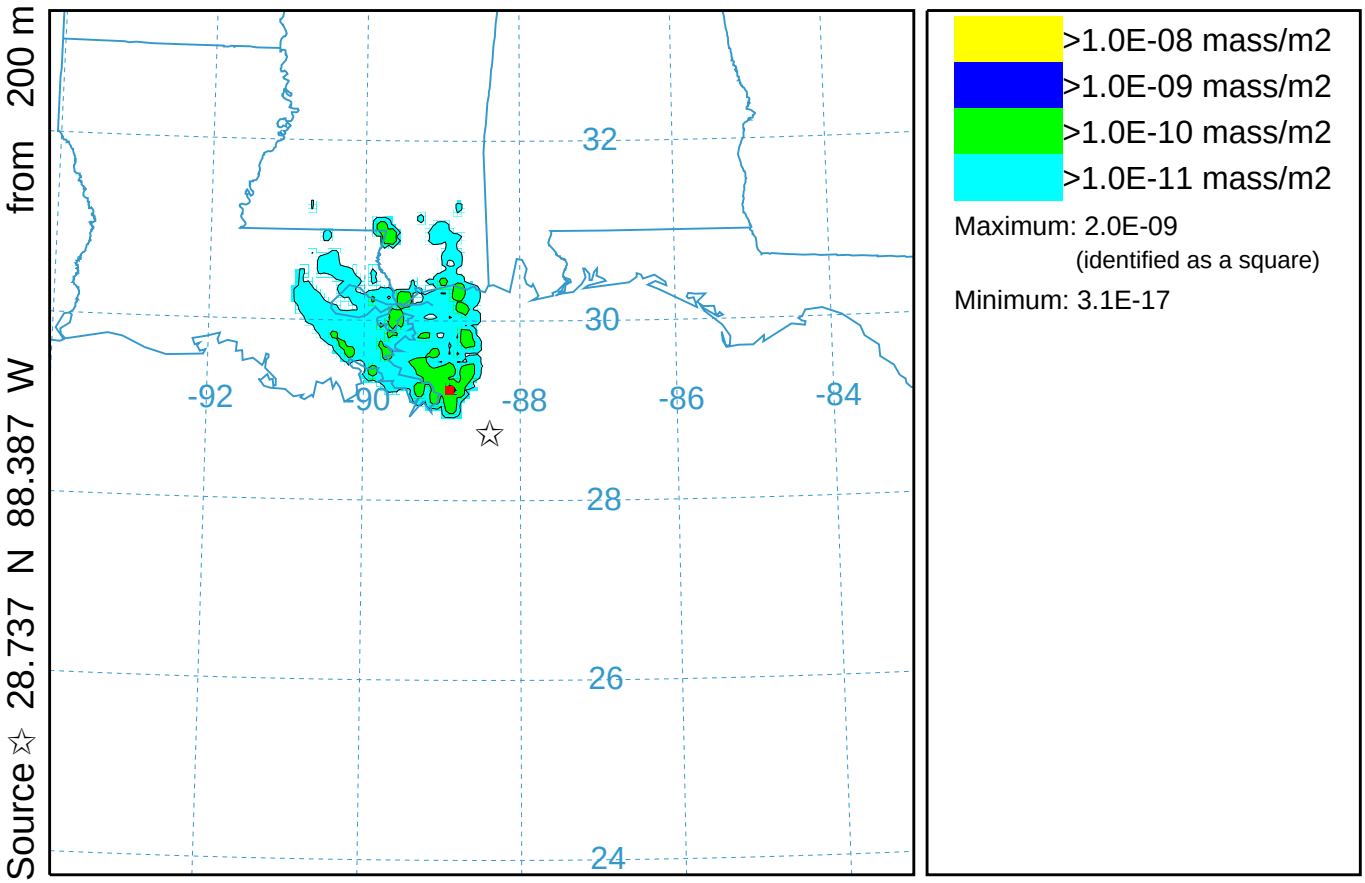

EDAS METEOROLOGICAL DATA

NOAA HYSPLIT MODEL
Deposition (mass/m2) at ground-level
Integrated from 0000 01 May to 0000 02 May 10 (UTC)
tcdd Release started at 0000 28 Apr 10 (UTC)

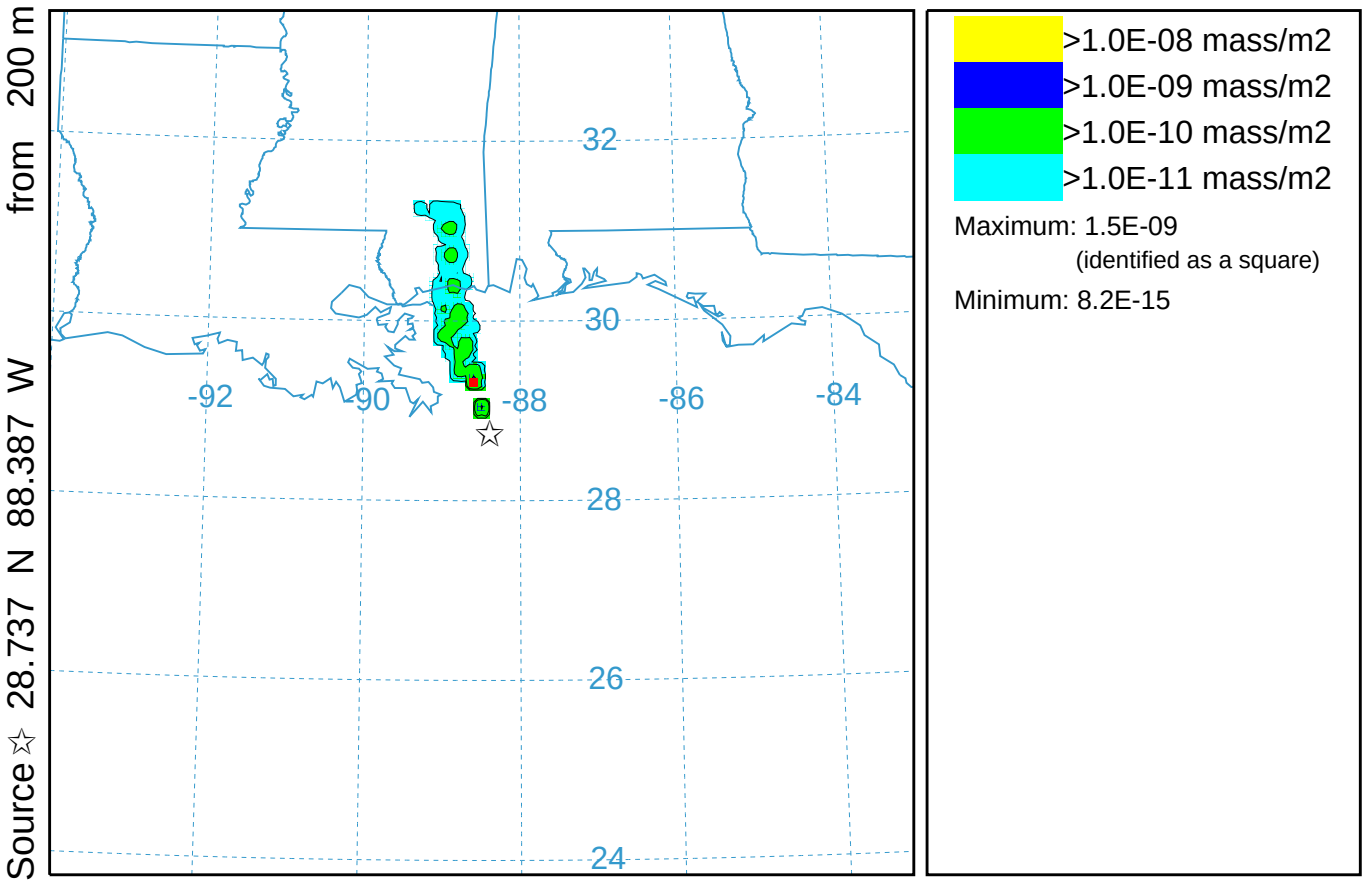

EDAS METEOROLOGICAL DATA

NOAA HYSPLIT MODEL
Deposition (mass/m2) at ground-level
Integrated from 0000 02 May to 0000 03 May 10 (UTC)
tcdd Release started at 0000 28 Apr 10 (UTC)

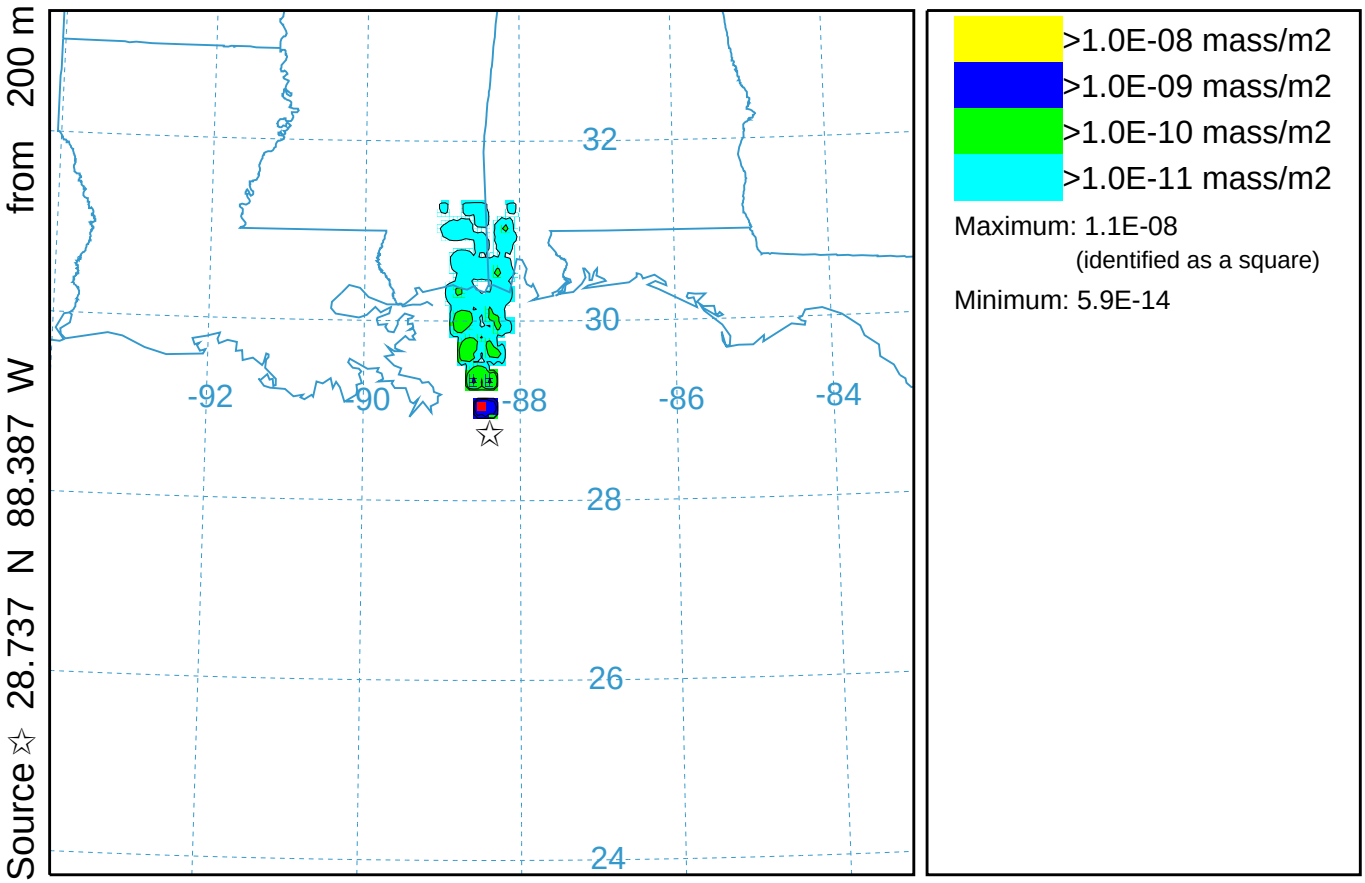

EDAS METEOROLOGICAL DATA

NOAA HYSPLIT MODEL
Deposition (mass/m2) at ground-level
Integrated from 0000 03 May to 0000 04 May 10 (UTC)
tcdd Release started at 0000 28 Apr 10 (UTC)

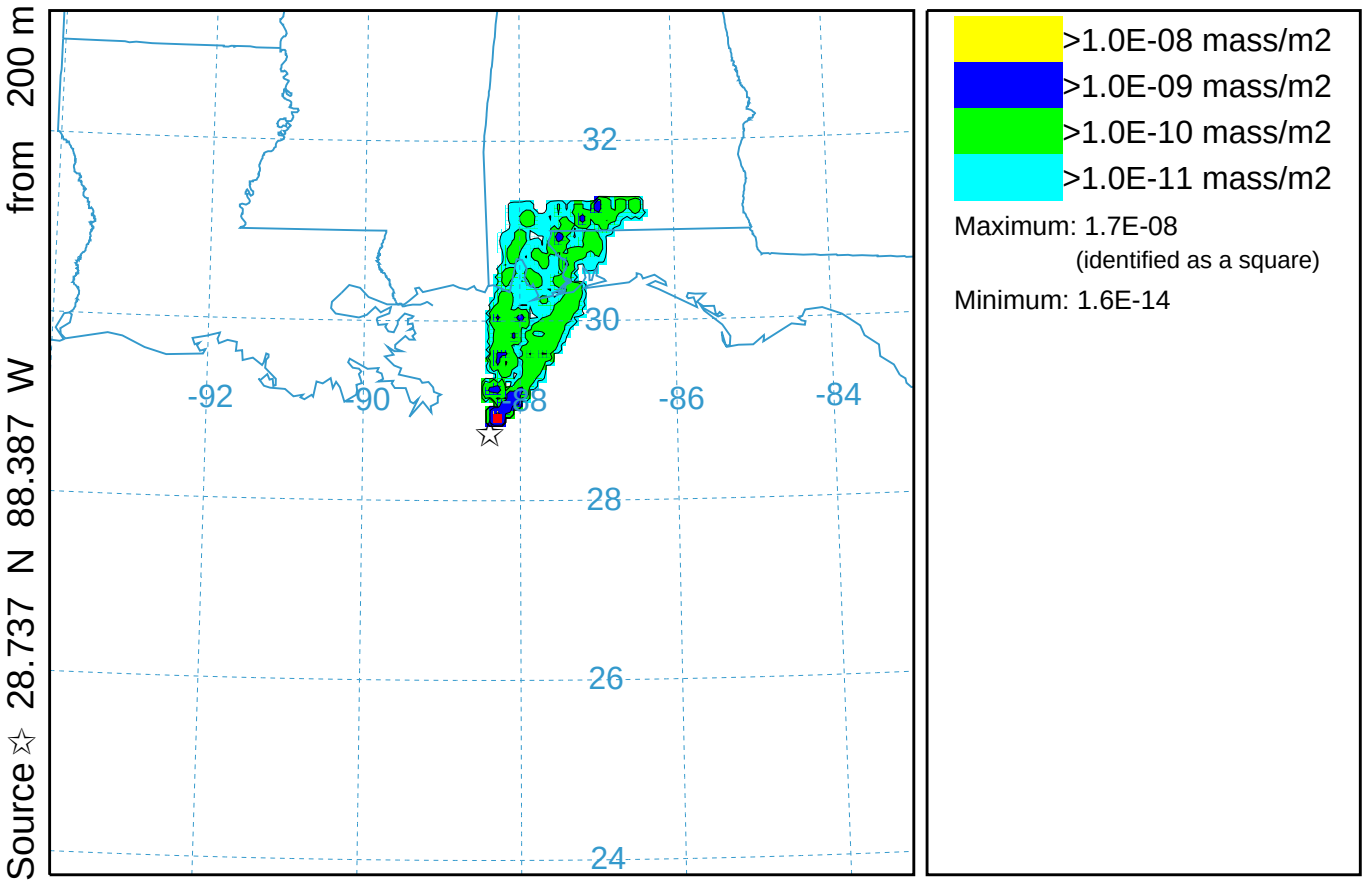

EDAS METEOROLOGICAL DATA

NOAA HYSPLIT MODEL
Deposition (mass/m2) at ground-level
Integrated from 0000 04 May to 0000 05 May 10 (UTC)
tcdd Release started at 0000 28 Apr 10 (UTC)

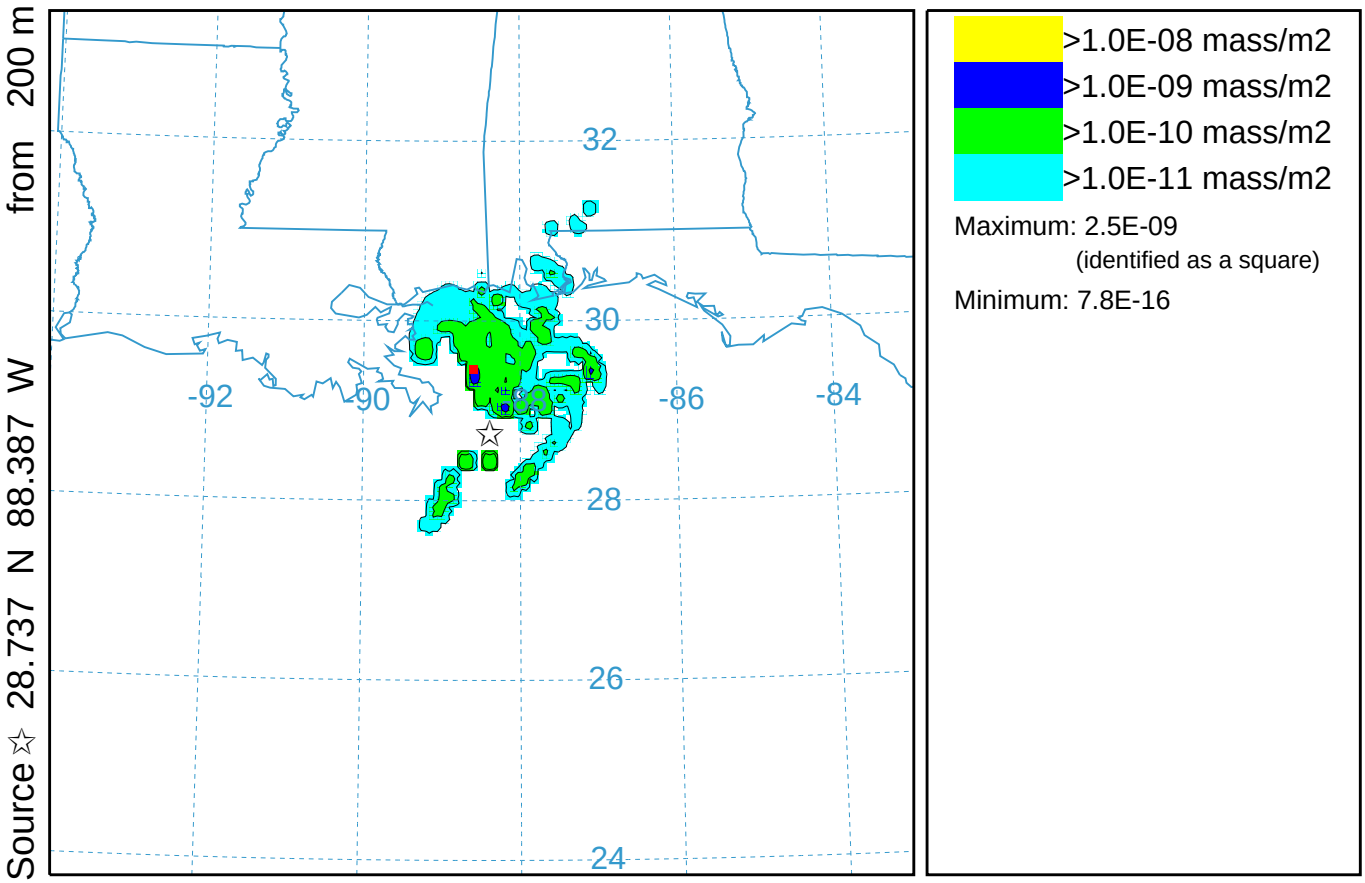

EDAS METEOROLOGICAL DATA

NOAA HYSPLIT MODEL
Deposition (mass/m2) at ground-level
Integrated from 0000 05 May to 0000 06 May 10 (UTC)
tcdd Release started at 0000 28 Apr 10 (UTC)

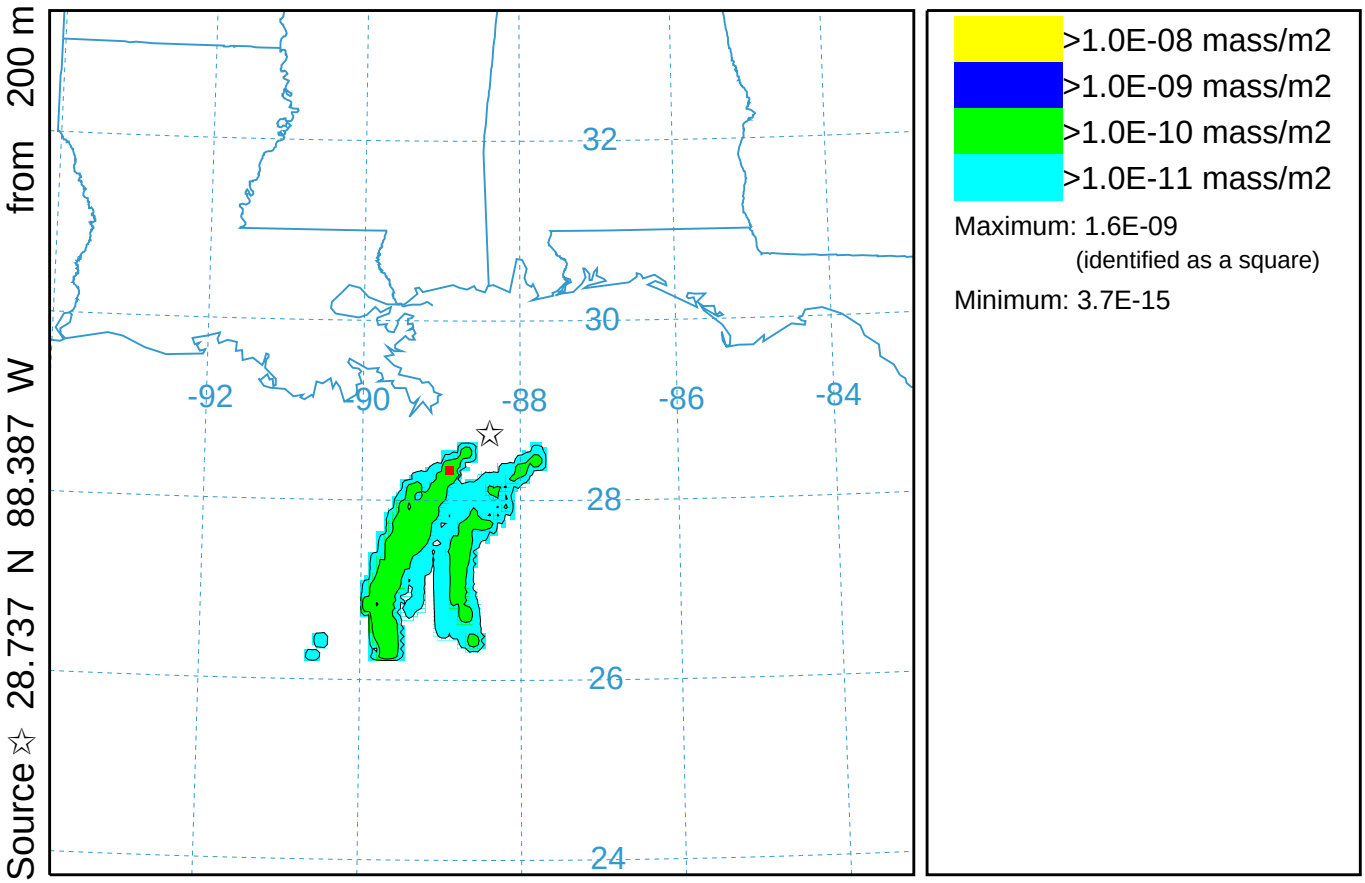

EDAS METEOROLOGICAL DATA

NOAA HYSPLIT MODEL
Deposition (mass/m2) at ground-level
Integrated from 0000 06 May to 0000 07 May 10 (UTC)
tcdd Release started at 0000 28 Apr 10 (UTC)

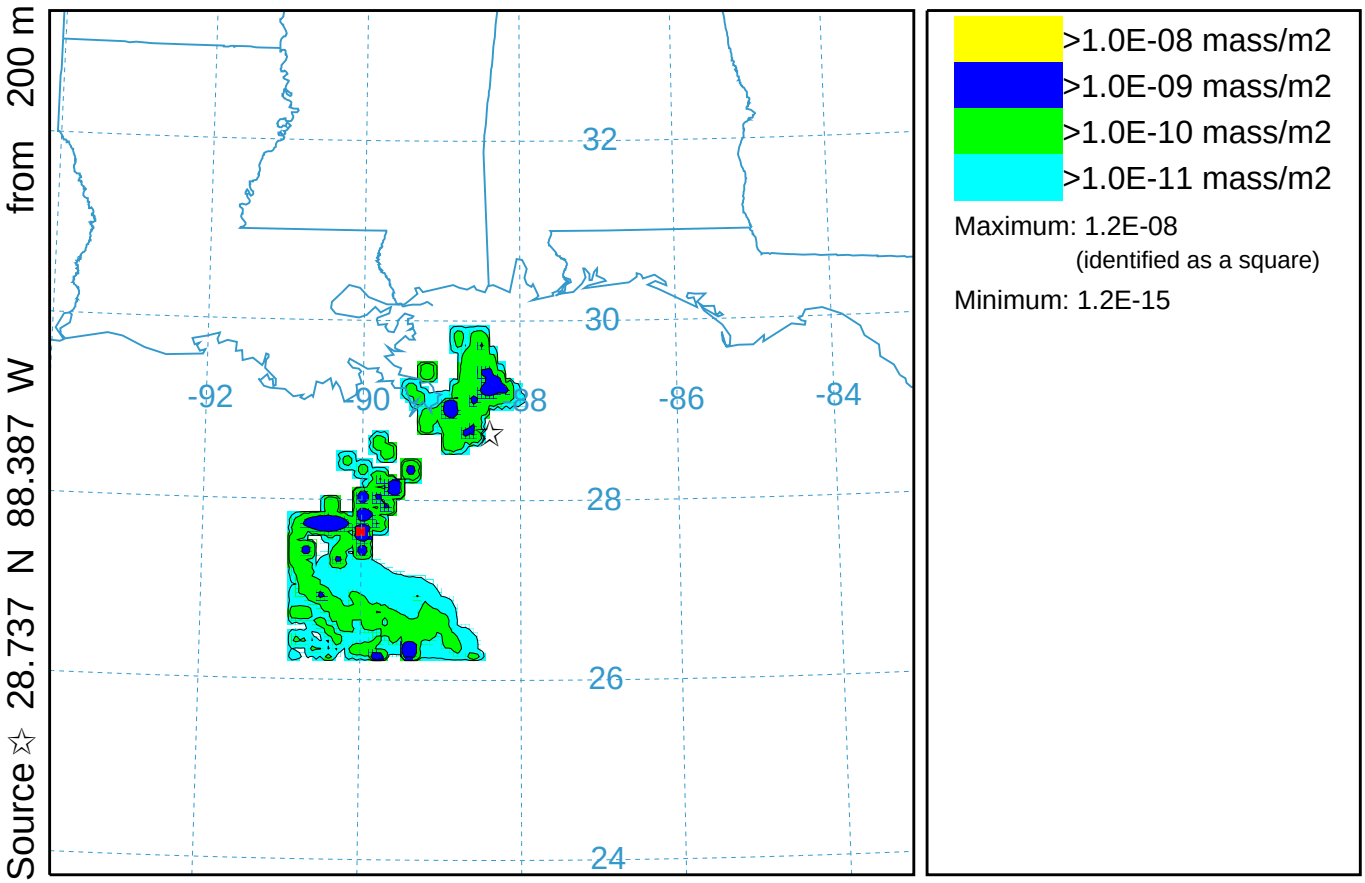

EDAS METEOROLOGICAL DATA

NOAA HYSPLIT MODEL
Deposition (mass/m2) at ground-level
Integrated from 0000 07 May to 0000 08 May 10 (UTC)
tcdd Release started at 0000 28 Apr 10 (UTC)

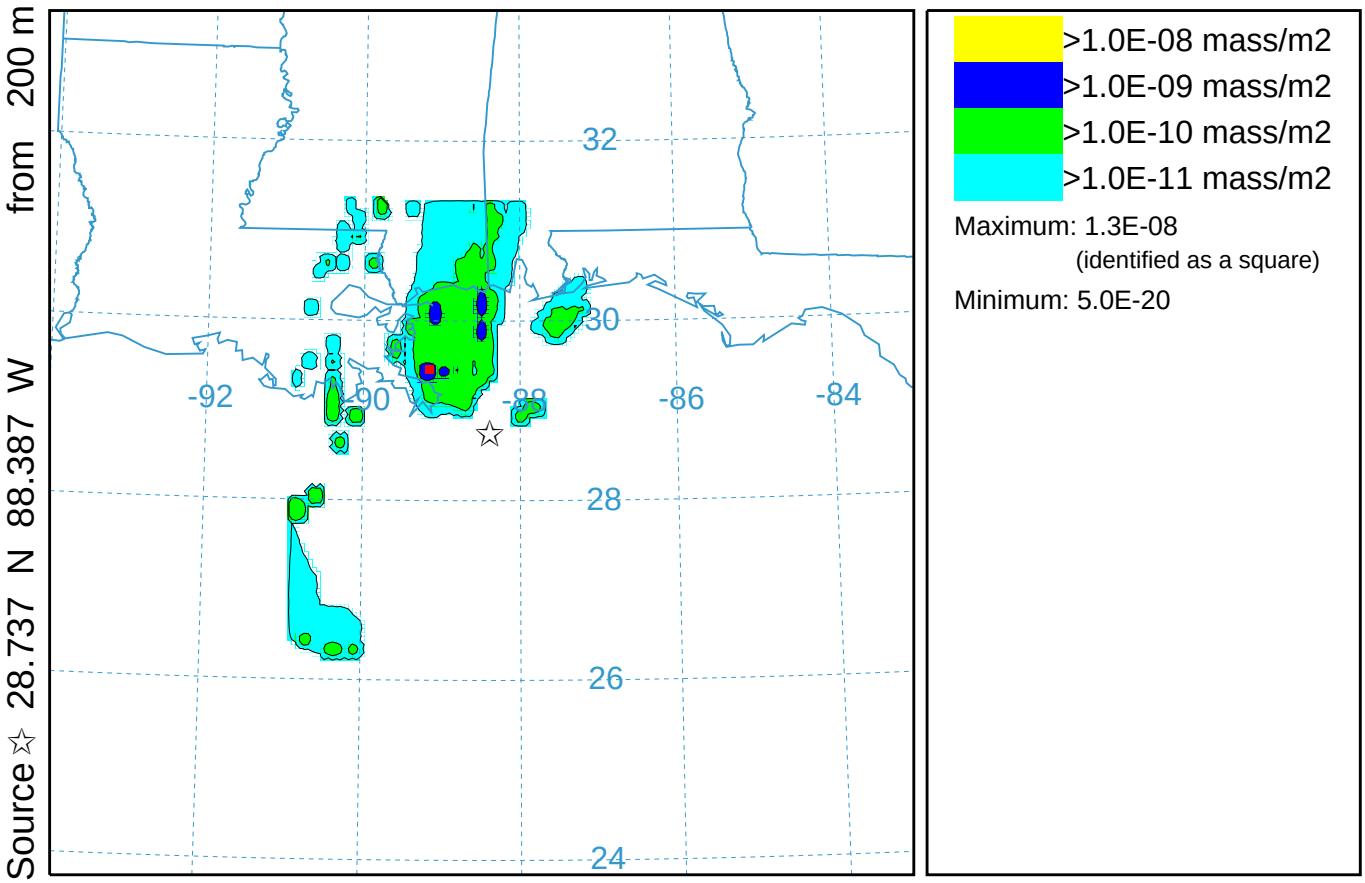

EDAS METEOROLOGICAL DATA

NOAA HYSPLIT MODEL

Deposition (mass/m2) at ground-level

Integrated from 0000 08 May to 0000 09 May 10 (UTC)

tcdd Release started at 0000 28 Apr 10 (UTC)

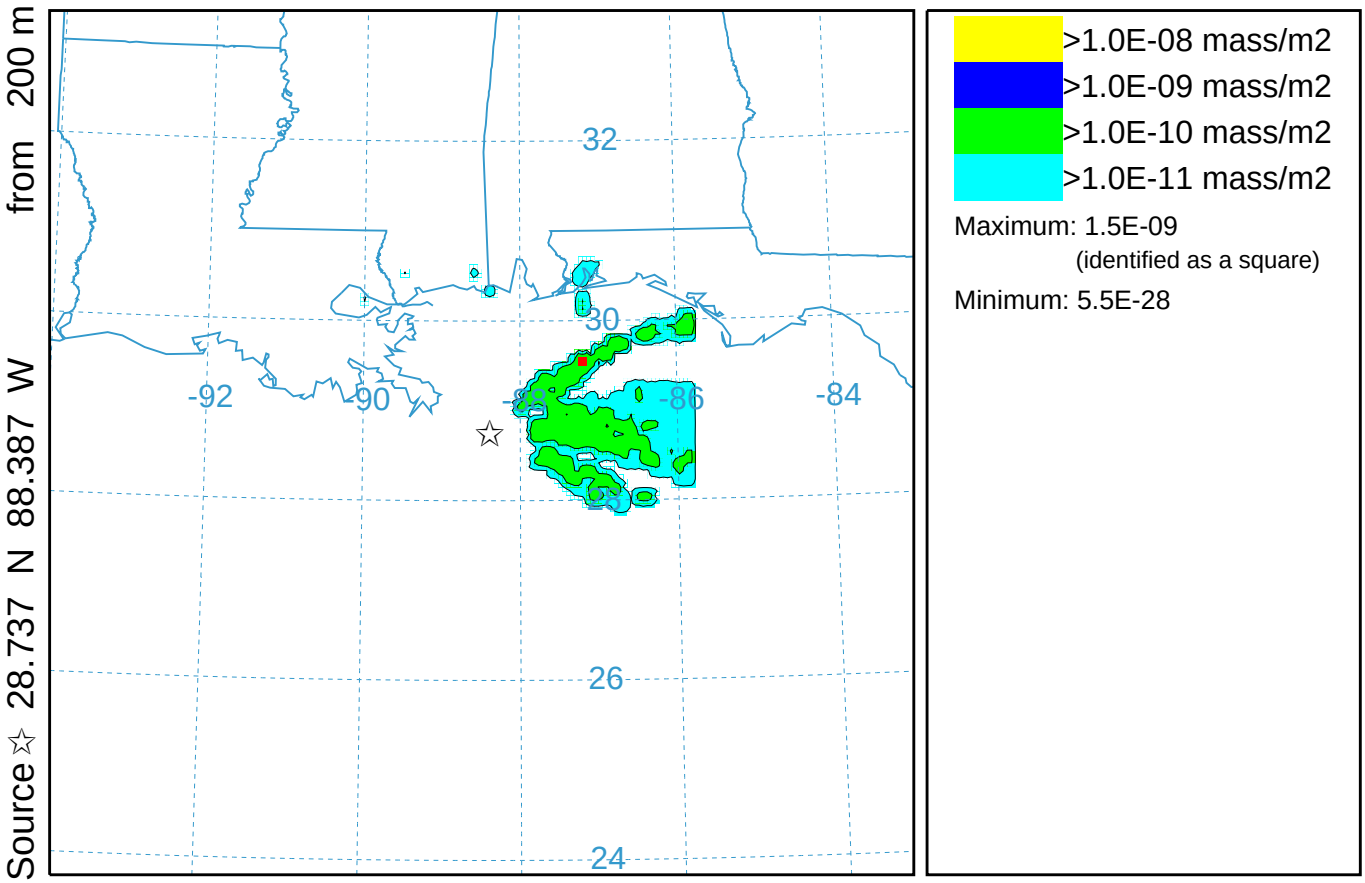

EDAS METEOROLOGICAL DATA

NOAA HYSPLIT MODEL
Deposition (mass/m2) at ground-level
Integrated from 0000 09 May to 0000 10 May 10 (UTC)
tcdd Release started at 0000 28 Apr 10 (UTC)

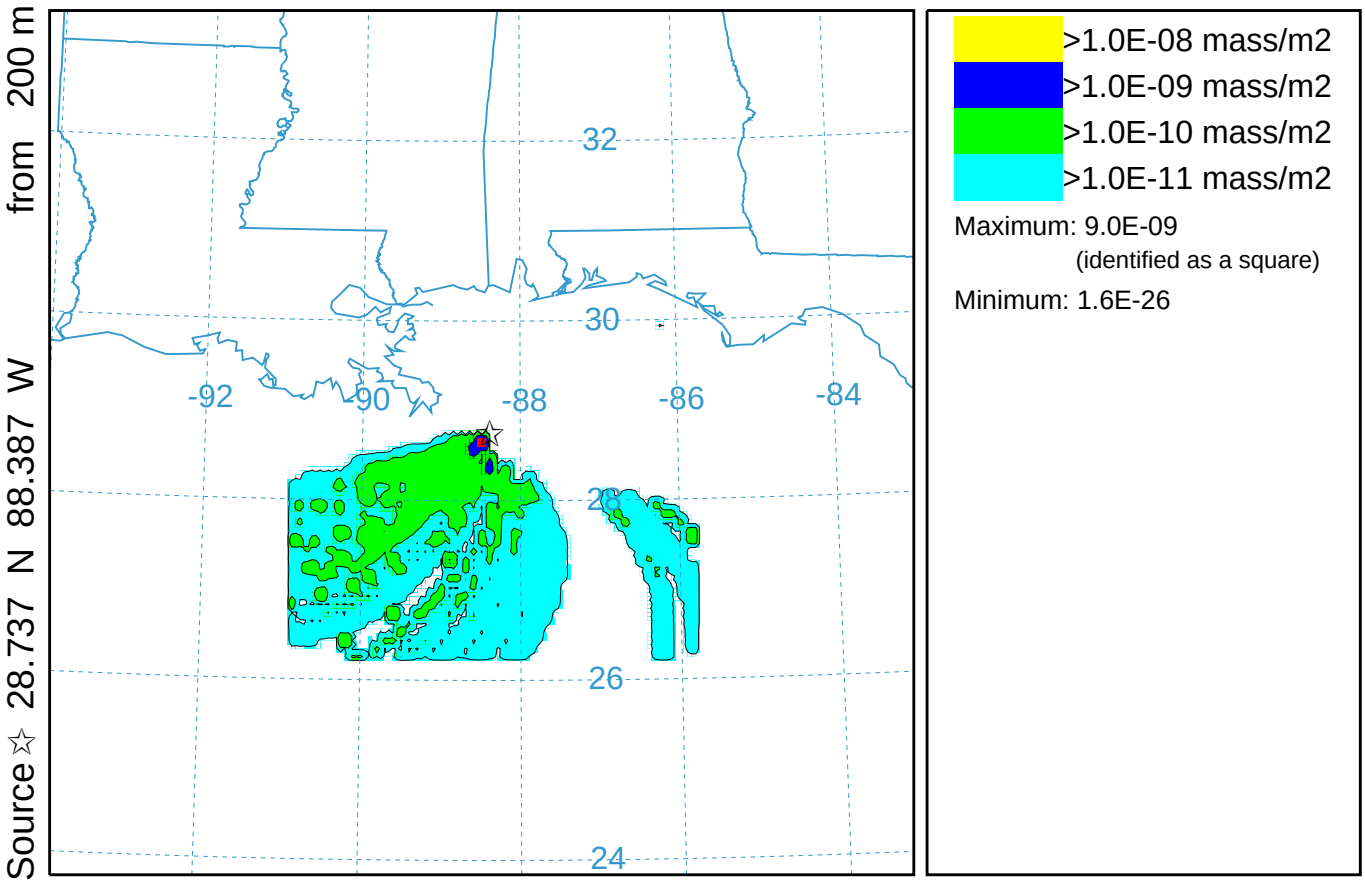

EDAS METEOROLOGICAL DATA

NOAA HYSPLIT MODEL
Deposition (mass/m2) at ground-level
Integrated from 0000 10 May to 0000 11 May 10 (UTC)
tcdd Release started at 0000 28 Apr 10 (UTC)

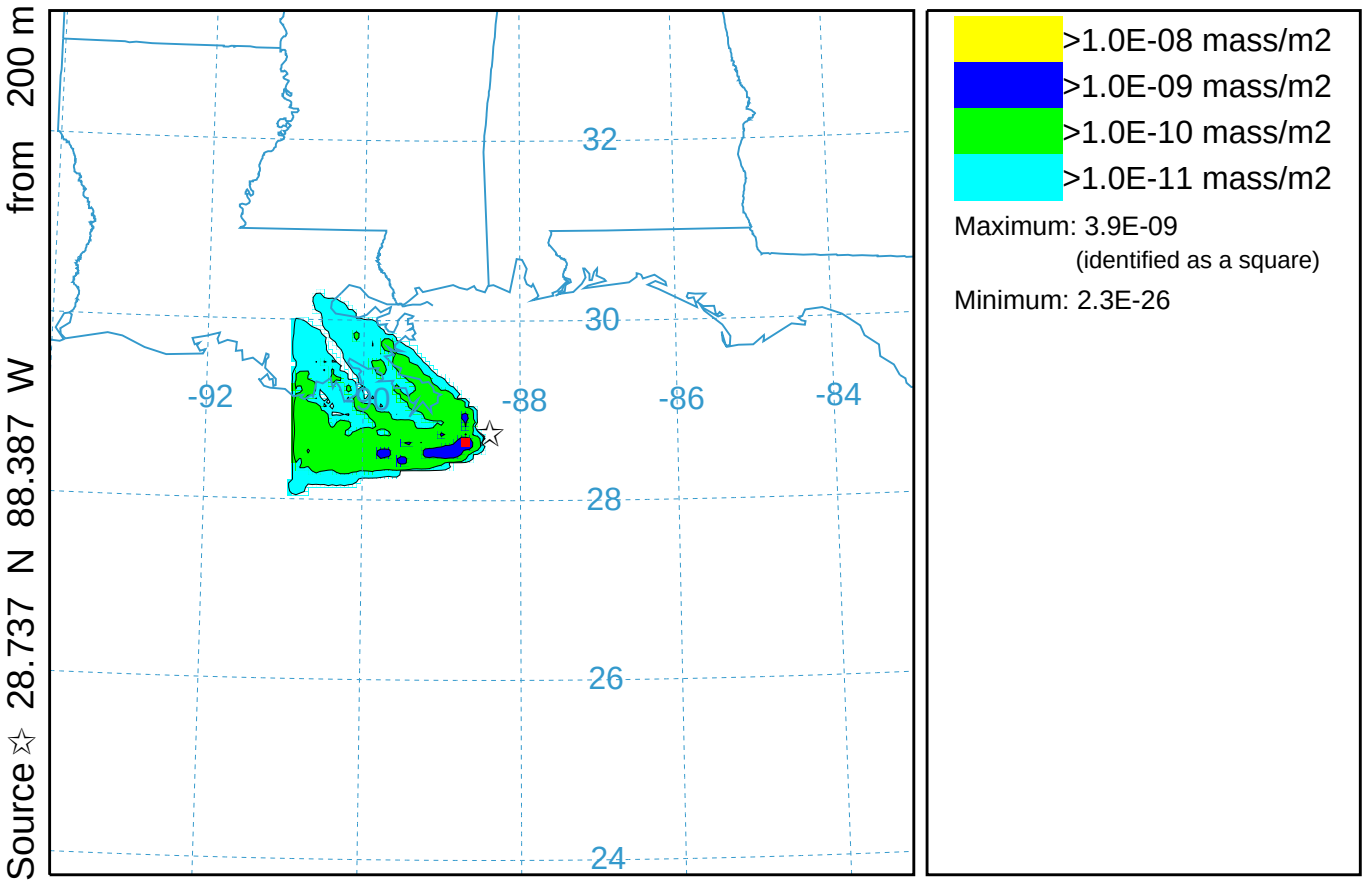

EDAS METEOROLOGICAL DATA

NOAA HYSPLIT MODEL
Deposition (mass/m2) at ground-level
Integrated from 0000 11 May to 0000 12 May 10 (UTC)
tcdd Release started at 0000 28 Apr 10 (UTC)

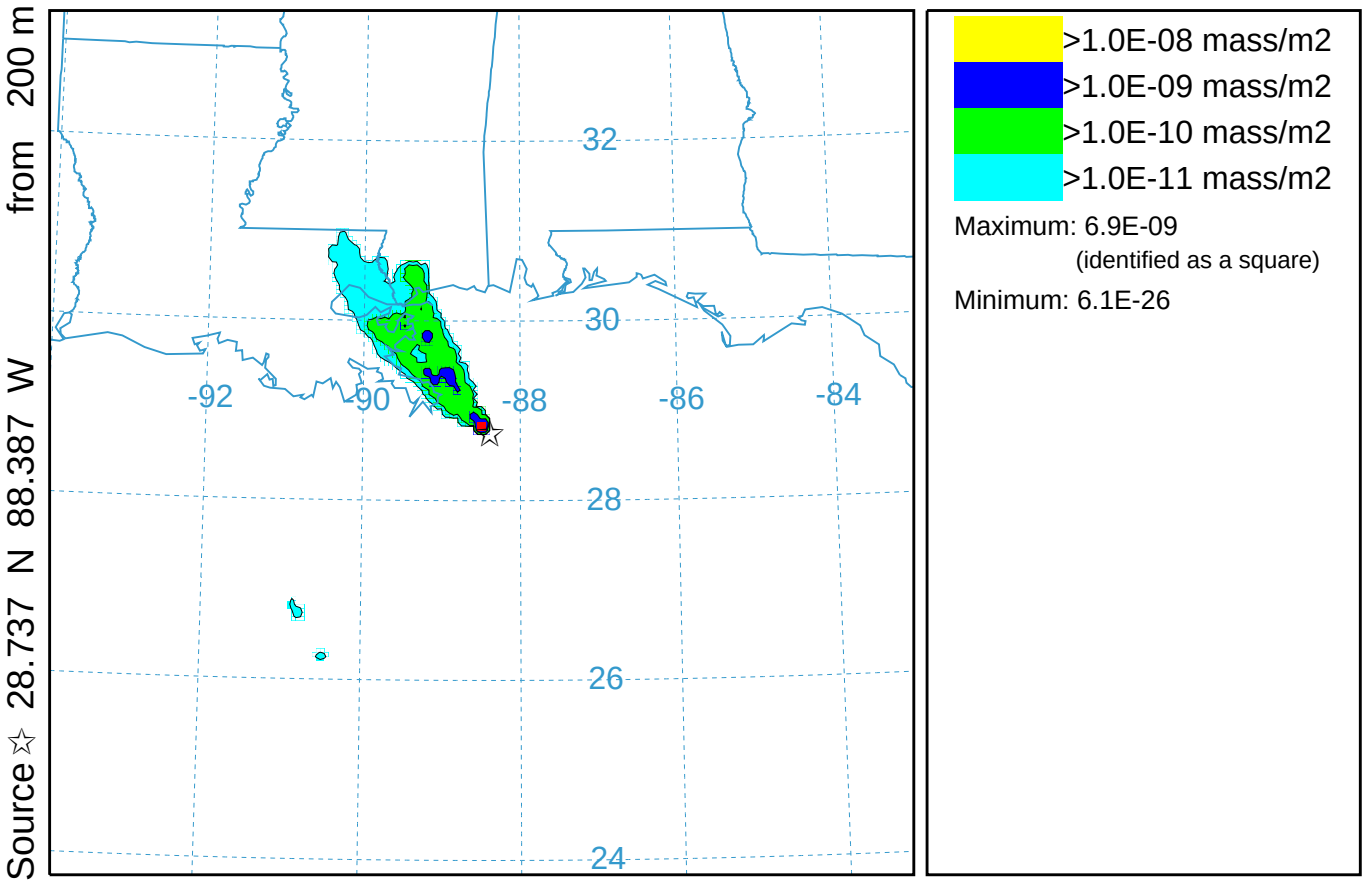

EDAS METEOROLOGICAL DATA

NOAA HYSPLIT MODEL
Deposition (mass/m2) at ground-level
Integrated from 0000 12 May to 0000 13 May 10 (UTC)
tcdd Release started at 0000 28 Apr 10 (UTC)

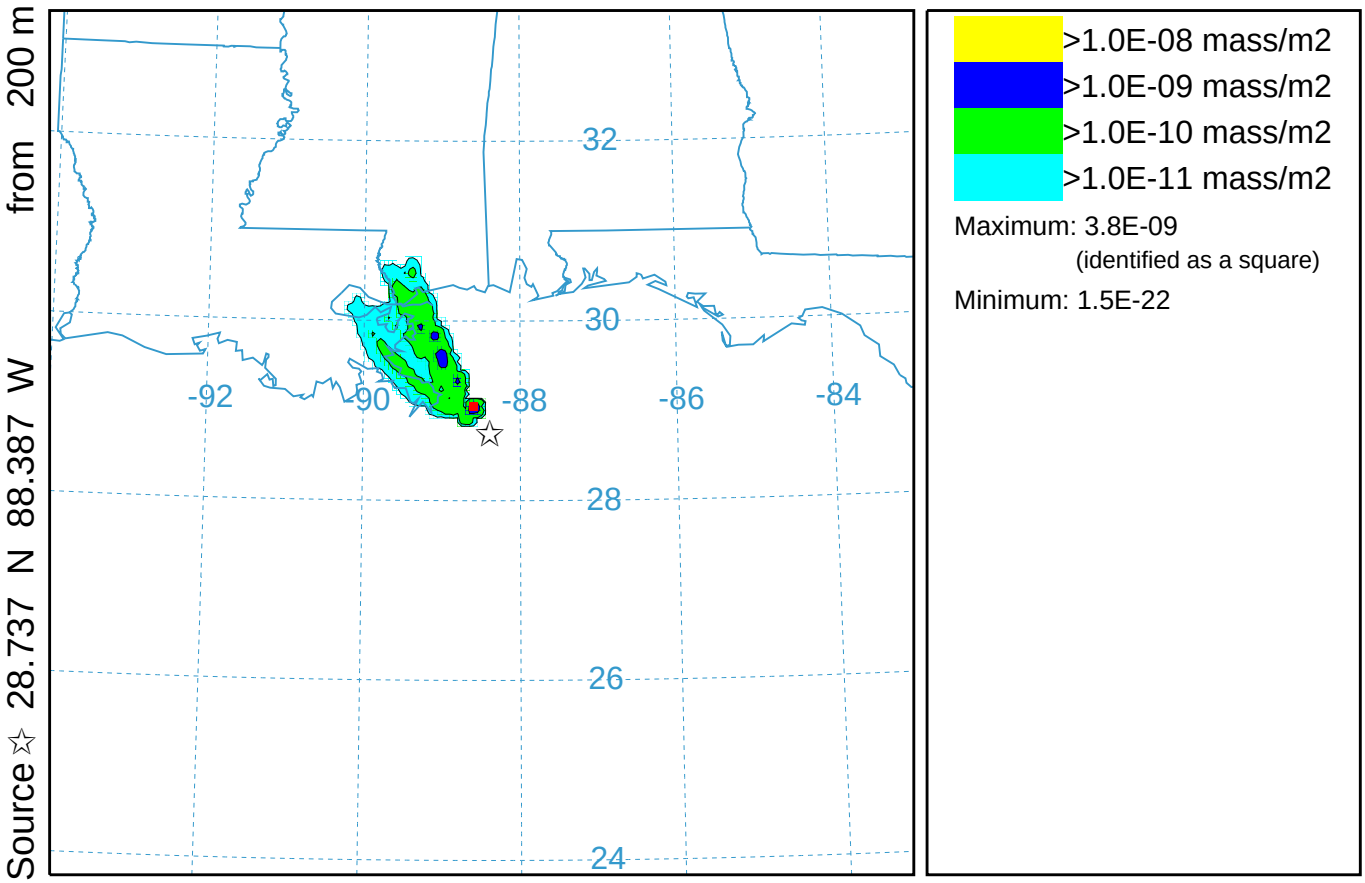

EDAS METEOROLOGICAL DATA

NOAA HYSPLIT MODEL
Deposition (mass/m2) at ground-level
Integrated from 0000 13 May to 0000 14 May 10 (UTC)
tcdd Release started at 0000 28 Apr 10 (UTC)

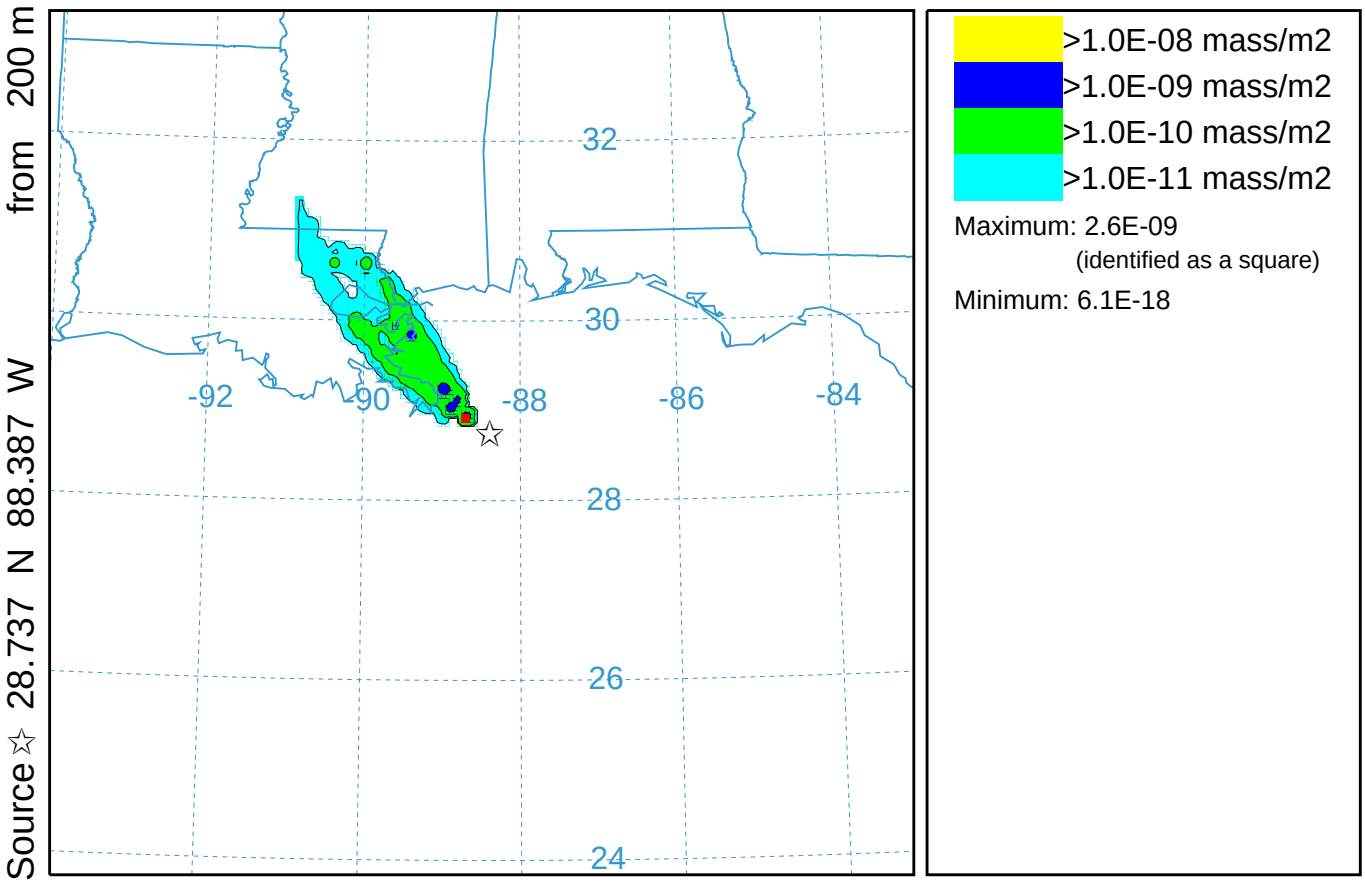

EDAS METEOROLOGICAL DATA

NOAA HYSPLIT MODEL
Deposition (mass/m2) at ground-level
Integrated from 0000 14 May to 0000 15 May 10 (UTC)
tcdd Release started at 0000 28 Apr 10 (UTC)

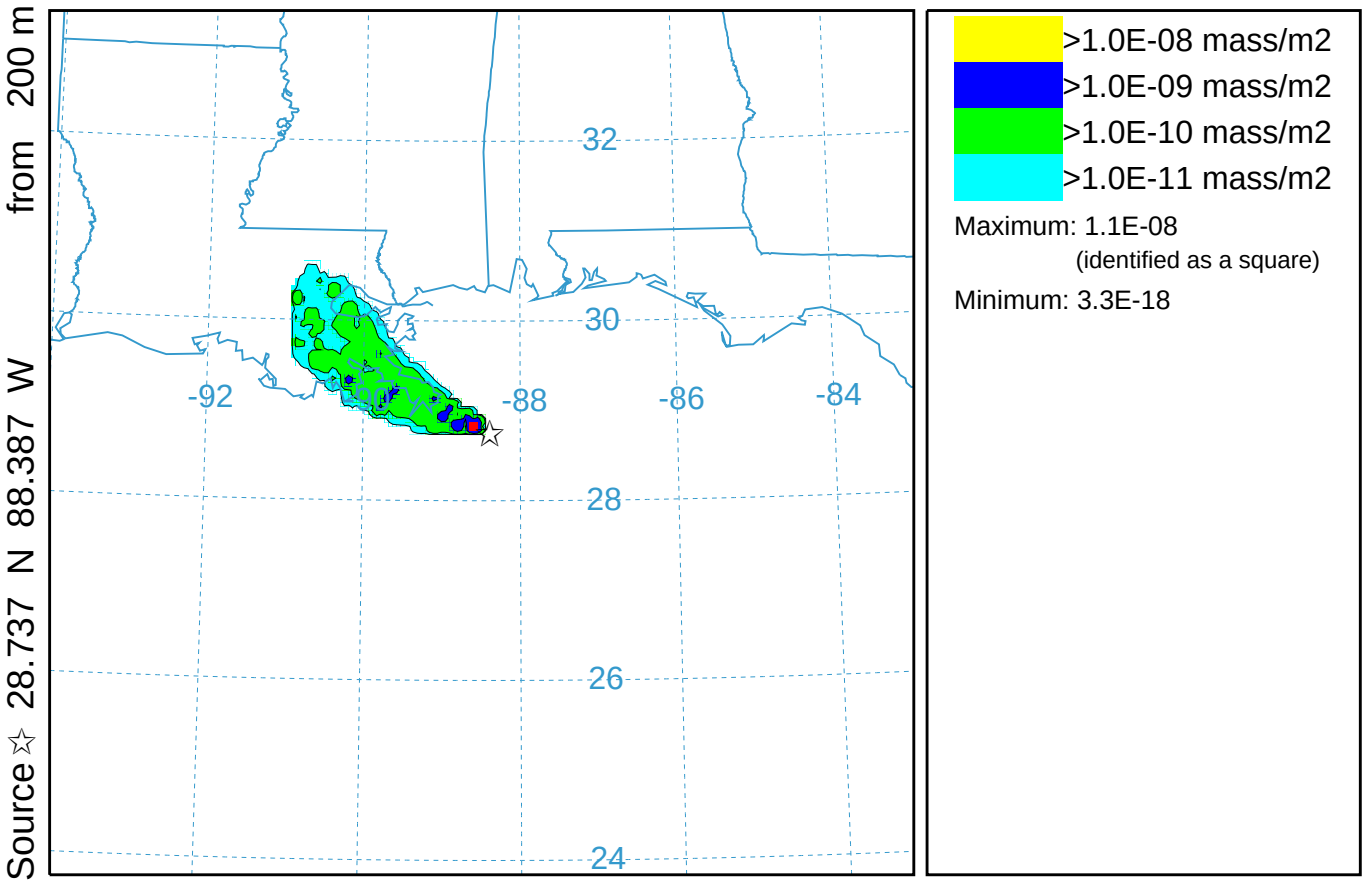

EDAS METEOROLOGICAL DATA

NOAA HYSPLIT MODEL

Deposition (mass/m2) at ground-level

Integrated from 0000 15 May to 0000 16 May 10 (UTC)

tcdd Release started at 0000 28 Apr 10 (UTC)

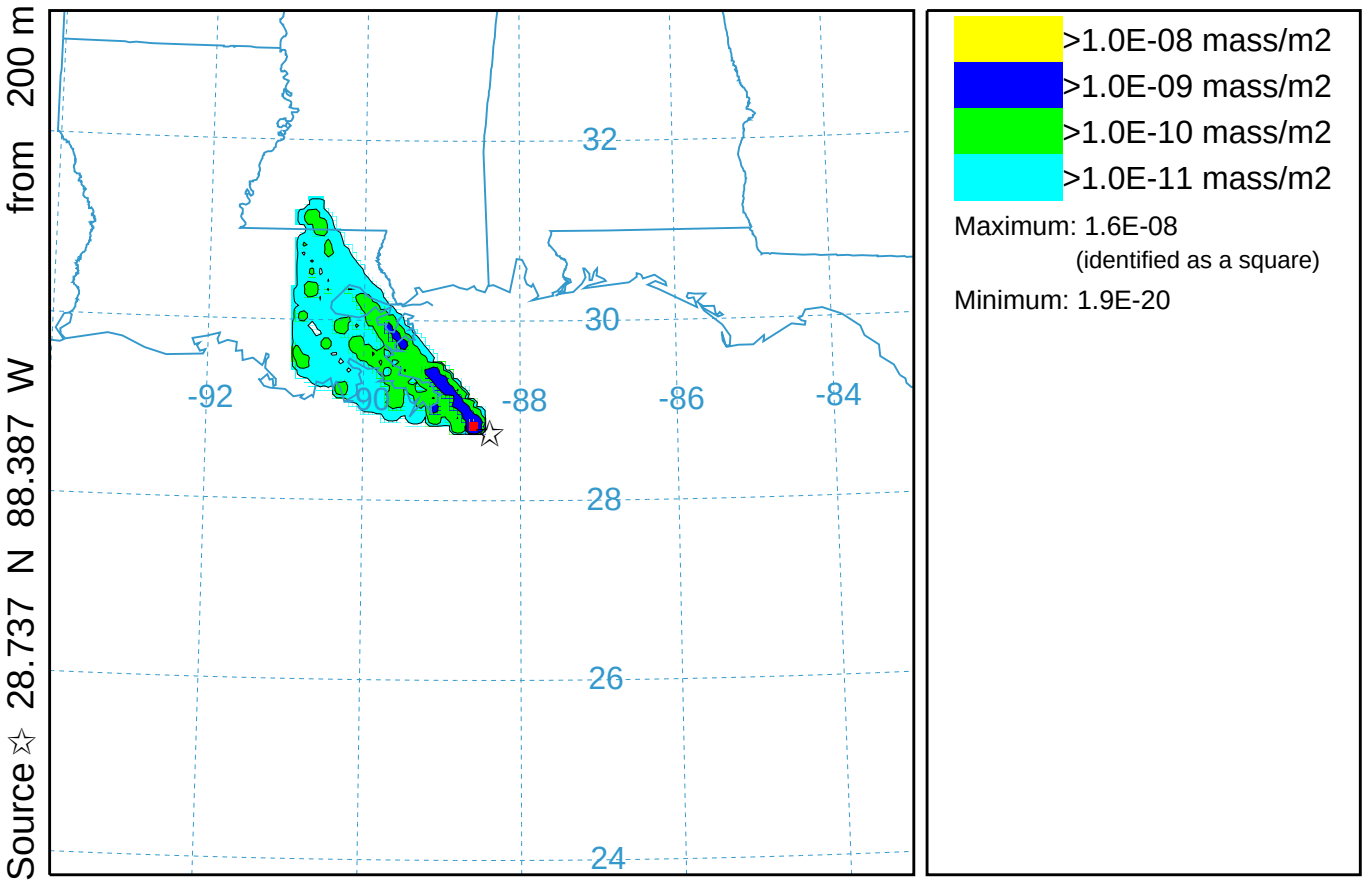

EDAS METEOROLOGICAL DATA

NOAA HYSPLIT MODEL
Deposition (mass/m2) at ground-level
Integrated from 0000 16 May to 0000 17 May 10 (UTC)
tcdd Release started at 0000 28 Apr 10 (UTC)

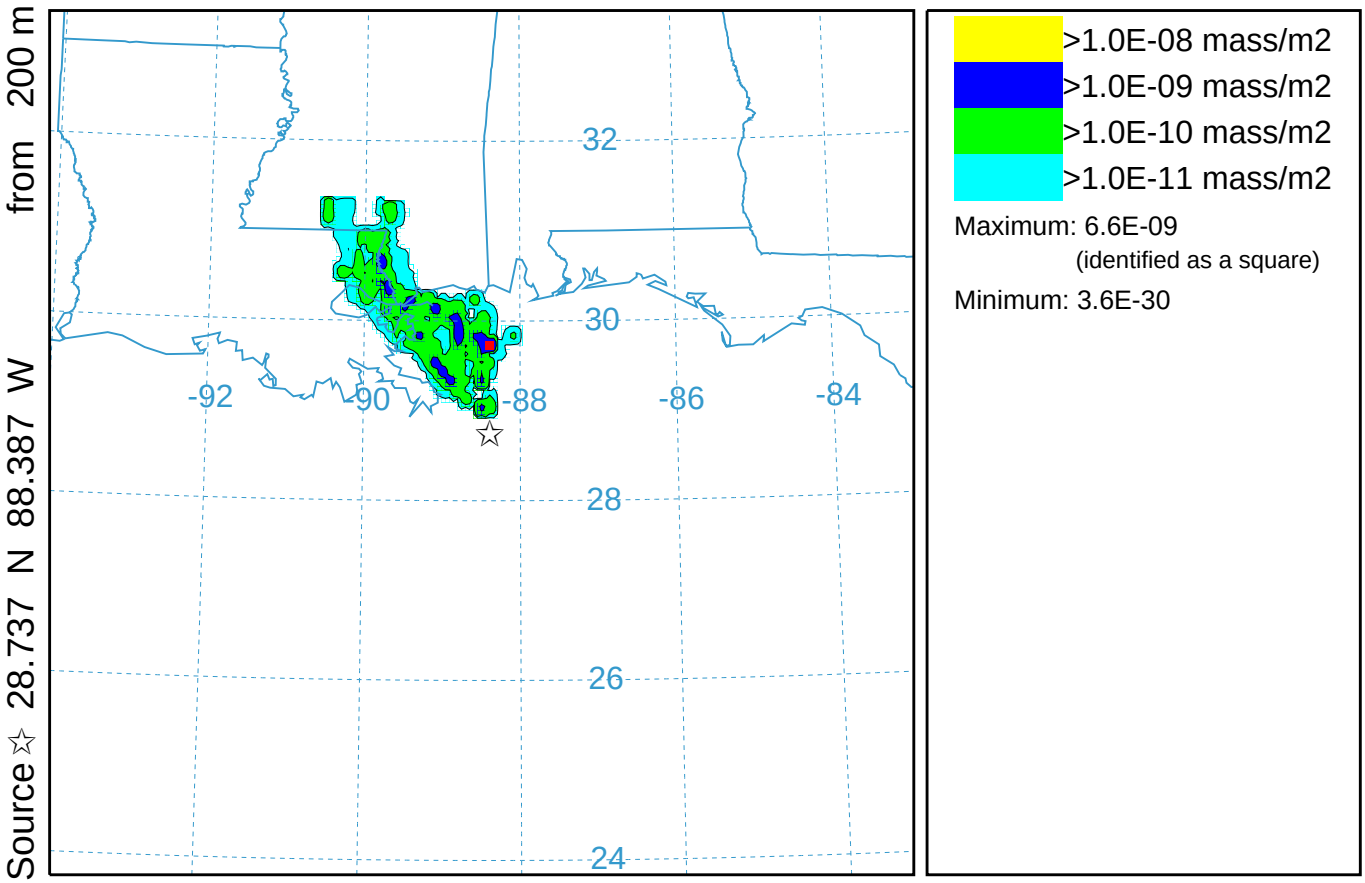

EDAS METEOROLOGICAL DATA

NOAA HYSPLIT MODEL

Deposition (mass/m2) at ground-level

Integrated from 0000 17 May to 0000 18 May 10 (UTC)

tcdd Release started at 0000 28 Apr 10 (UTC)

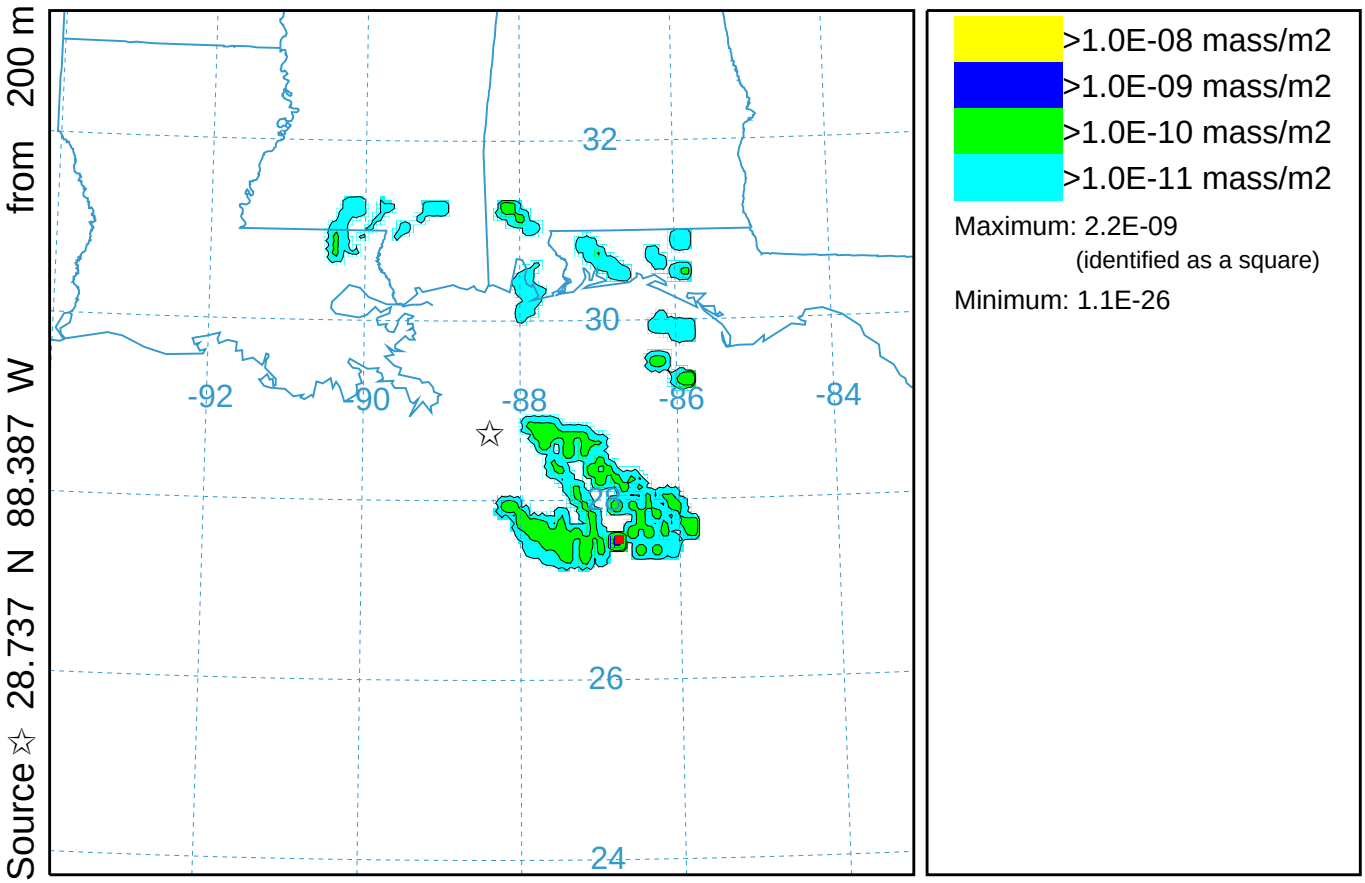

EDAS METEOROLOGICAL DATA

NOAA HYSPLIT MODEL
Deposition (mass/m2) at ground-level
Integrated from 0000 18 May to 0000 19 May 10 (UTC)
tcdd Release started at 0000 28 Apr 10 (UTC)

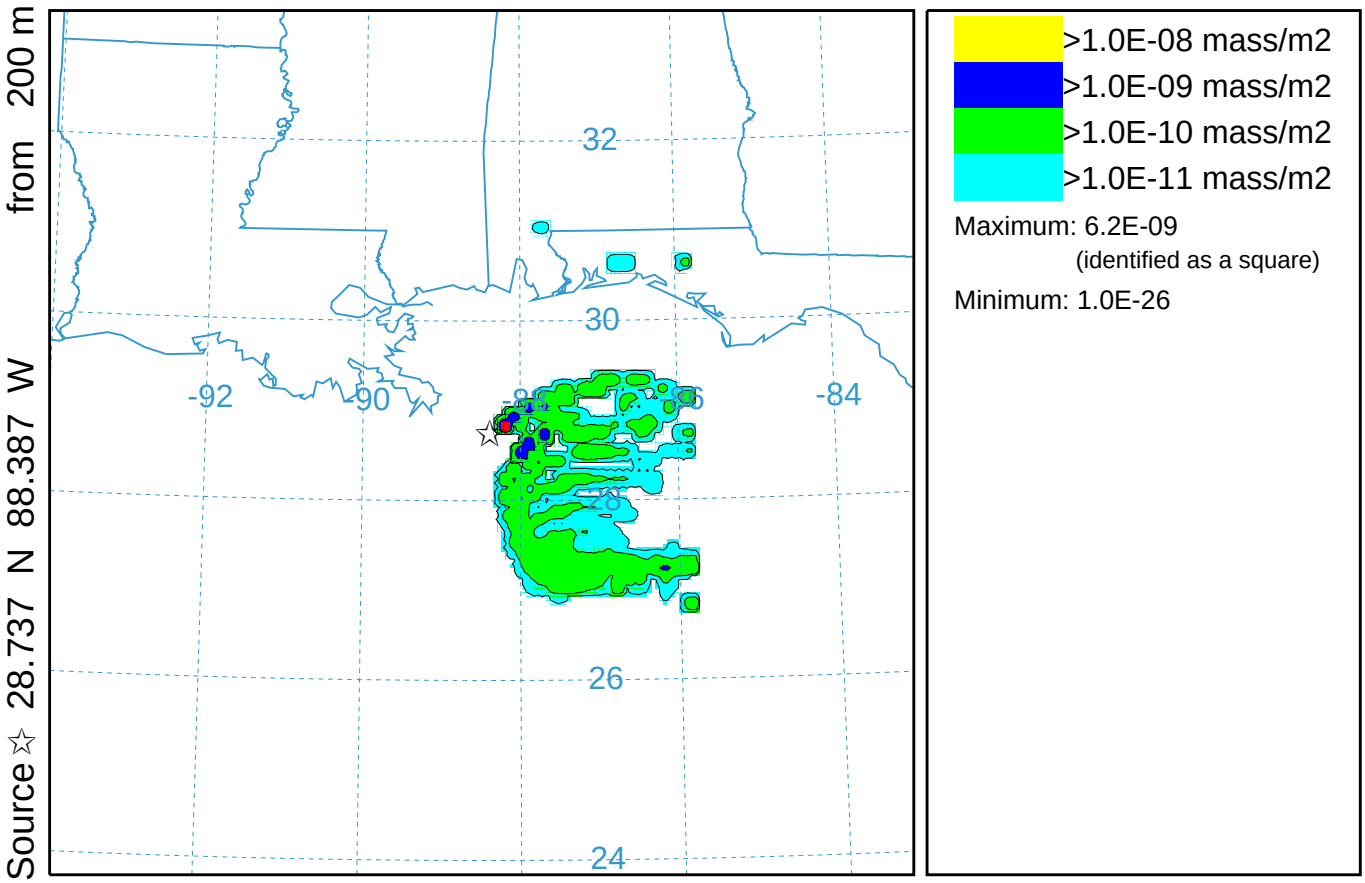

EDAS METEOROLOGICAL DATA

NOAA HYSPLIT MODEL
Deposition (mass/m2) at ground-level
Integrated from 0000 19 May to 0000 20 May 10 (UTC)
tcdd Release started at 0000 28 Apr 10 (UTC)

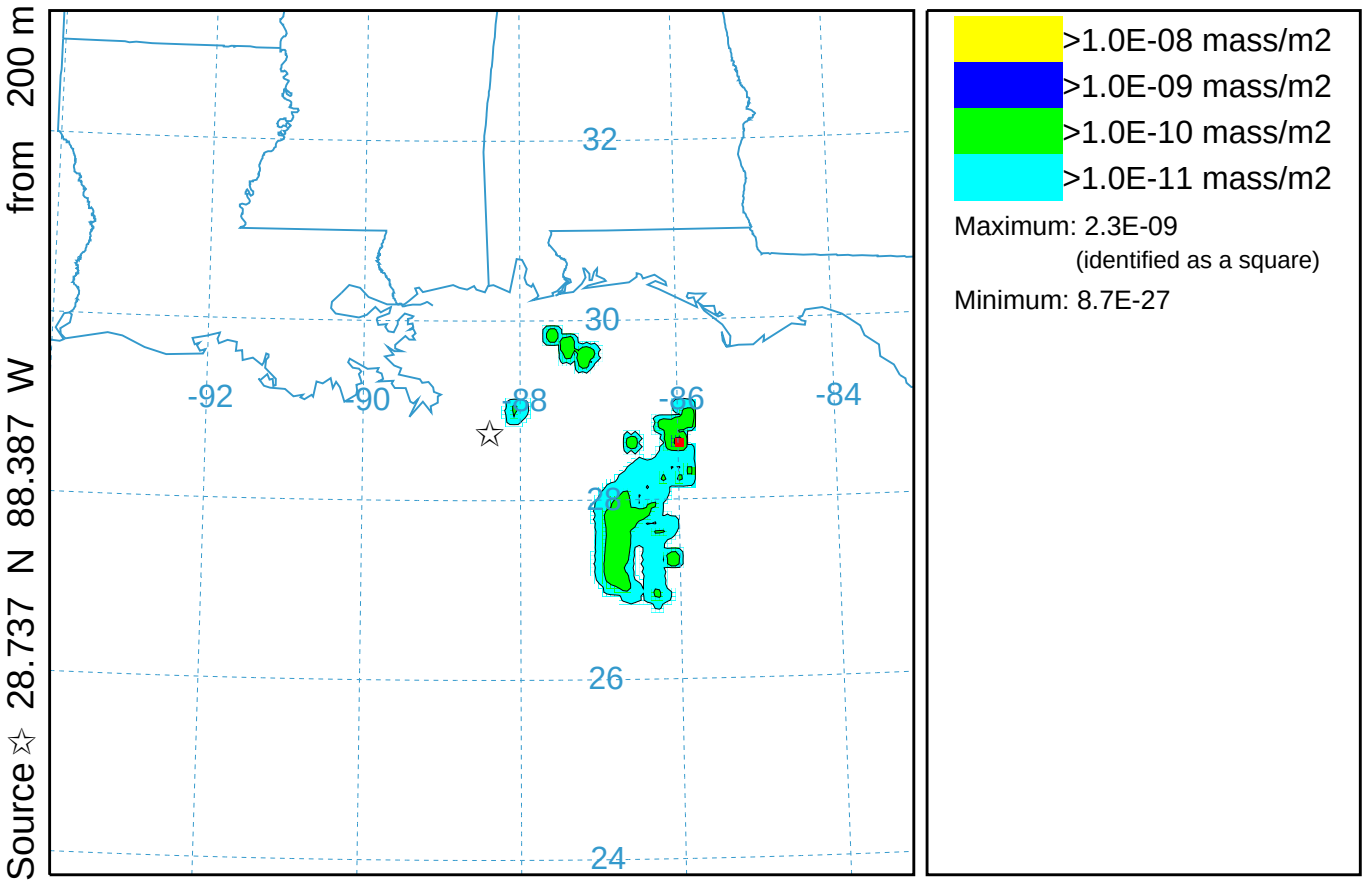

EDAS METEOROLOGICAL DATA

NOAA HYSPLIT MODEL
Deposition (mass/m2) at ground-level
Integrated from 0000 20 May to 0000 21 May 10 (UTC)
tcdd Release started at 0000 28 Apr 10 (UTC)

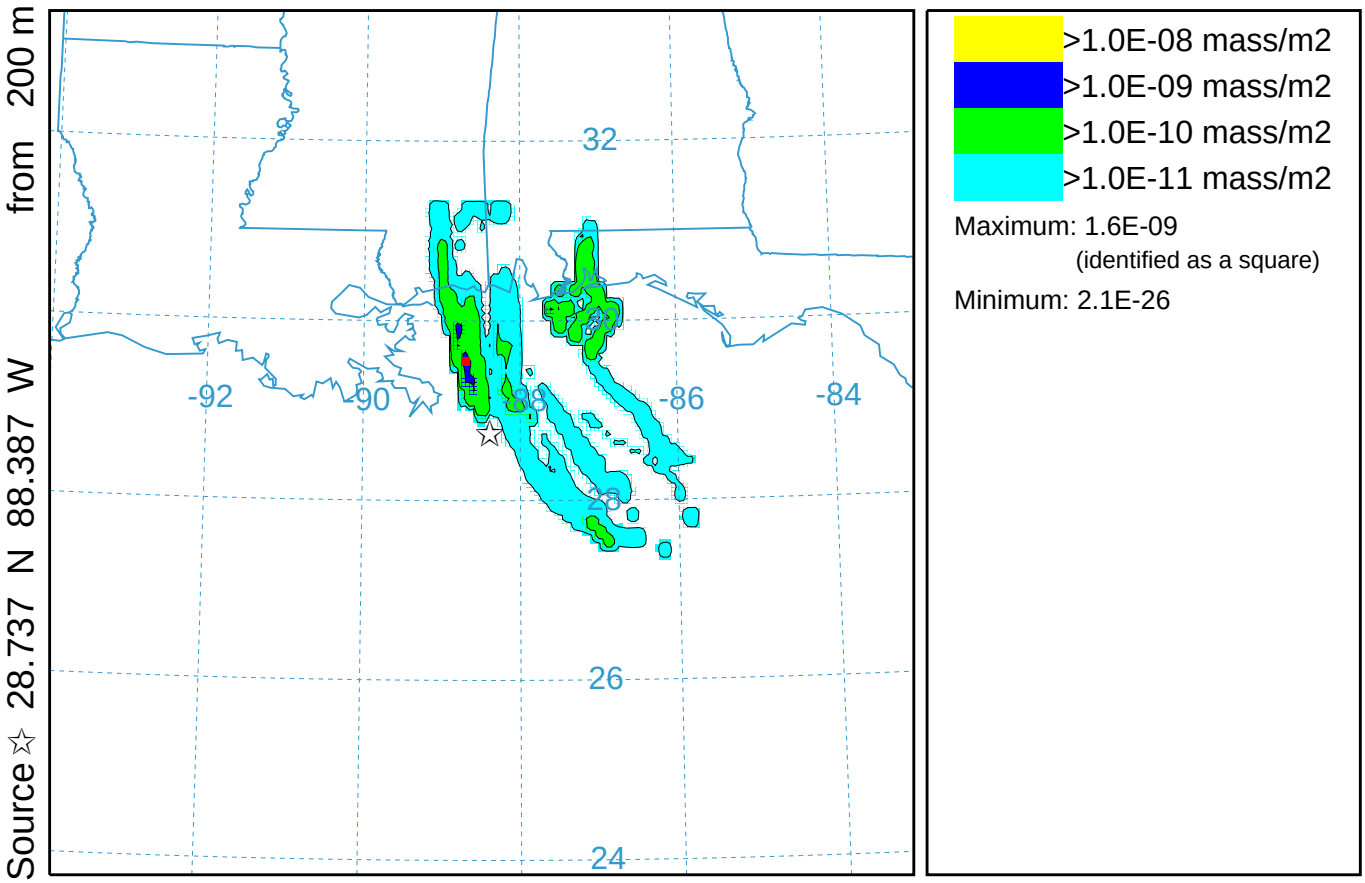

EDAS METEOROLOGICAL DATA

NOAA HYSPLIT MODEL
Deposition (mass/m2) at ground-level
Integrated from 0000 21 May to 0000 22 May 10 (UTC)
tcdd Release started at 0000 28 Apr 10 (UTC)

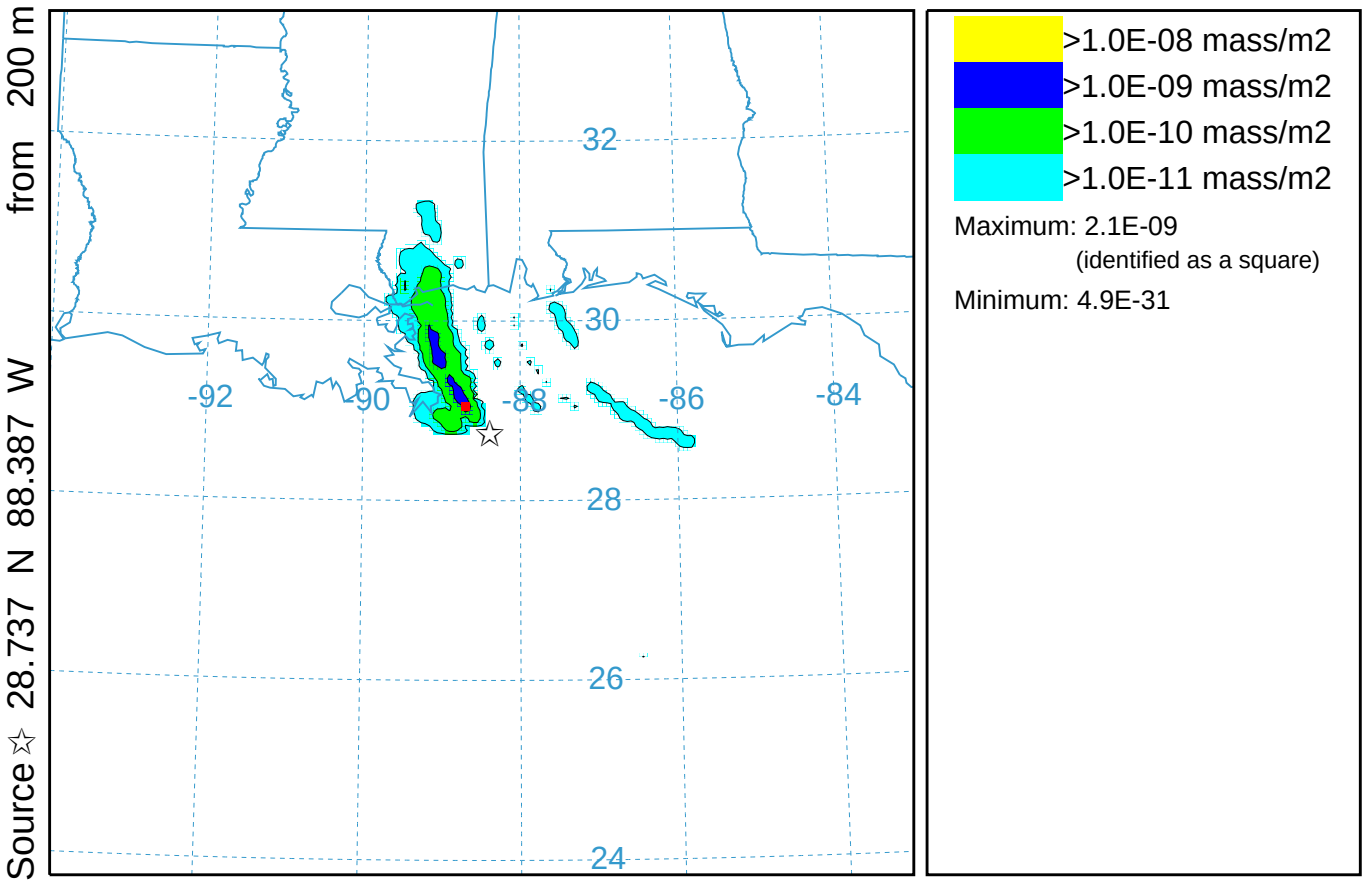

EDAS METEOROLOGICAL DATA

NOAA HYSPLIT MODEL
Deposition (mass/m2) at ground-level
Integrated from 0000 22 May to 0000 23 May 10 (UTC)
tcdd Release started at 0000 28 Apr 10 (UTC)

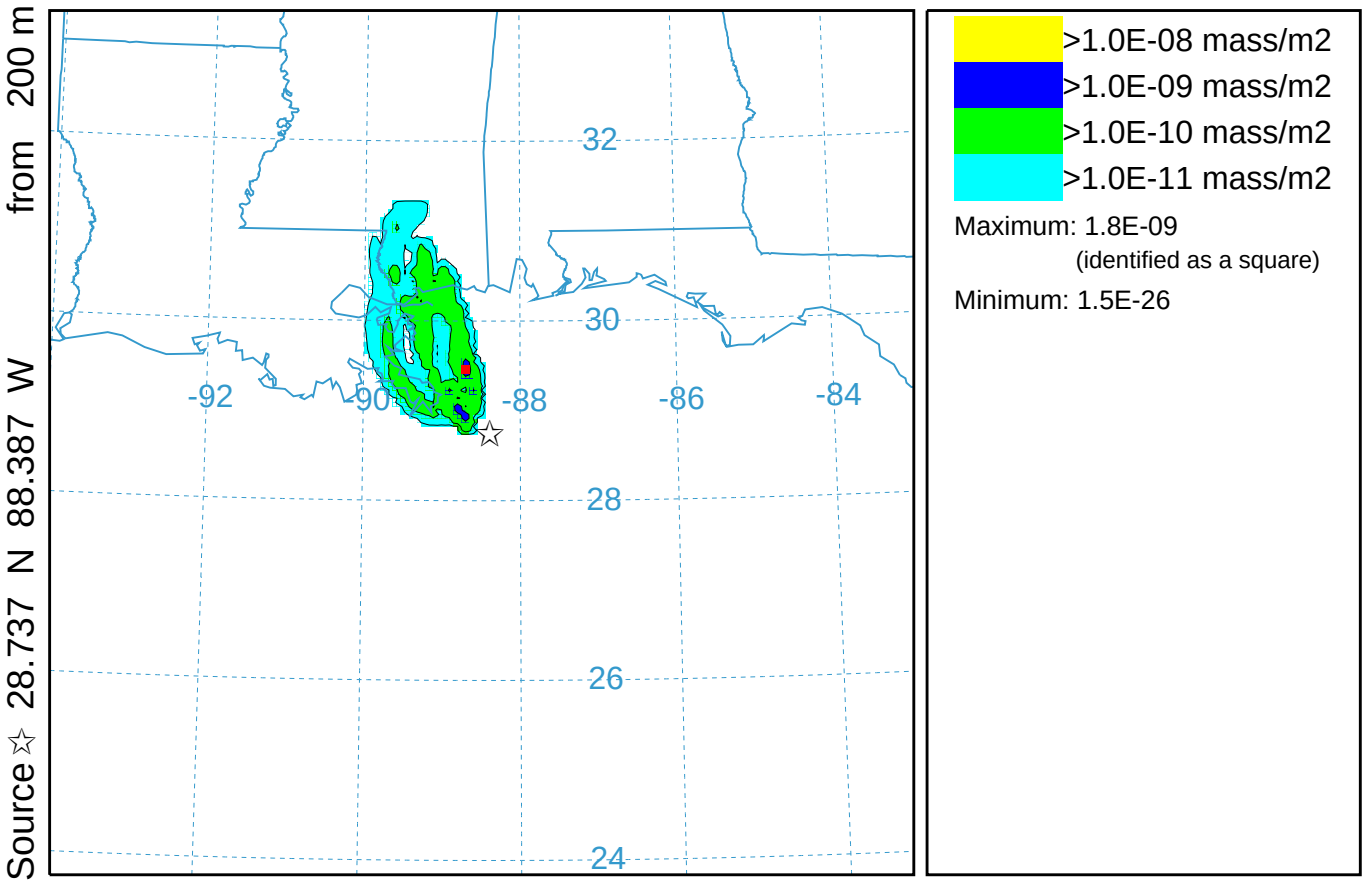

EDAS METEOROLOGICAL DATA

NOAA HYSPLIT MODEL
Deposition (mass/m2) at ground-level
Integrated from 0000 23 May to 0000 24 May 10 (UTC)
tcdd Release started at 0000 28 Apr 10 (UTC)

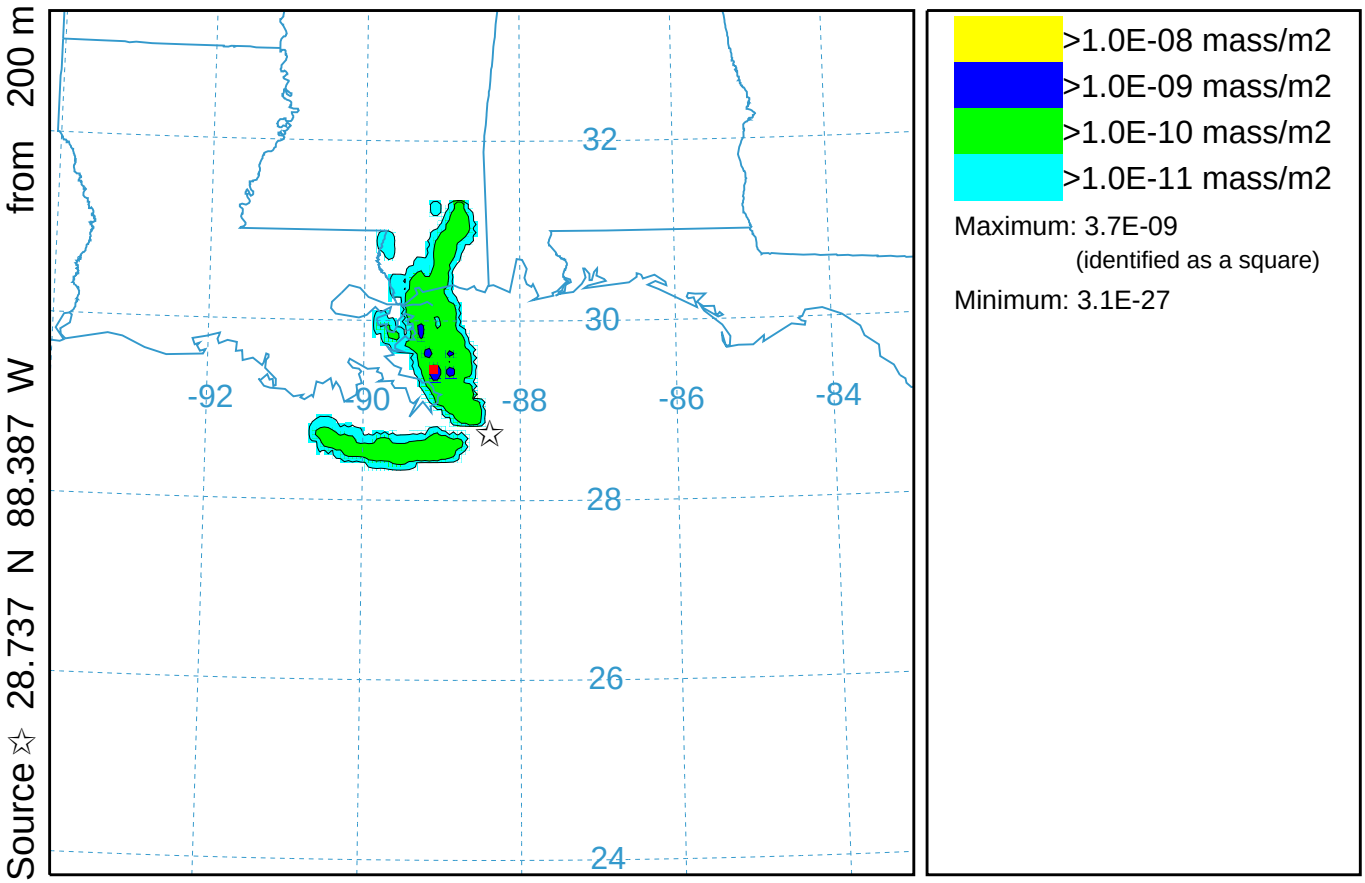

EDAS METEOROLOGICAL DATA

NOAA HYSPLIT MODEL
Deposition (mass/m2) at ground-level
Integrated from 0000 24 May to 0000 25 May 10 (UTC)
tcdd Release started at 0000 28 Apr 10 (UTC)

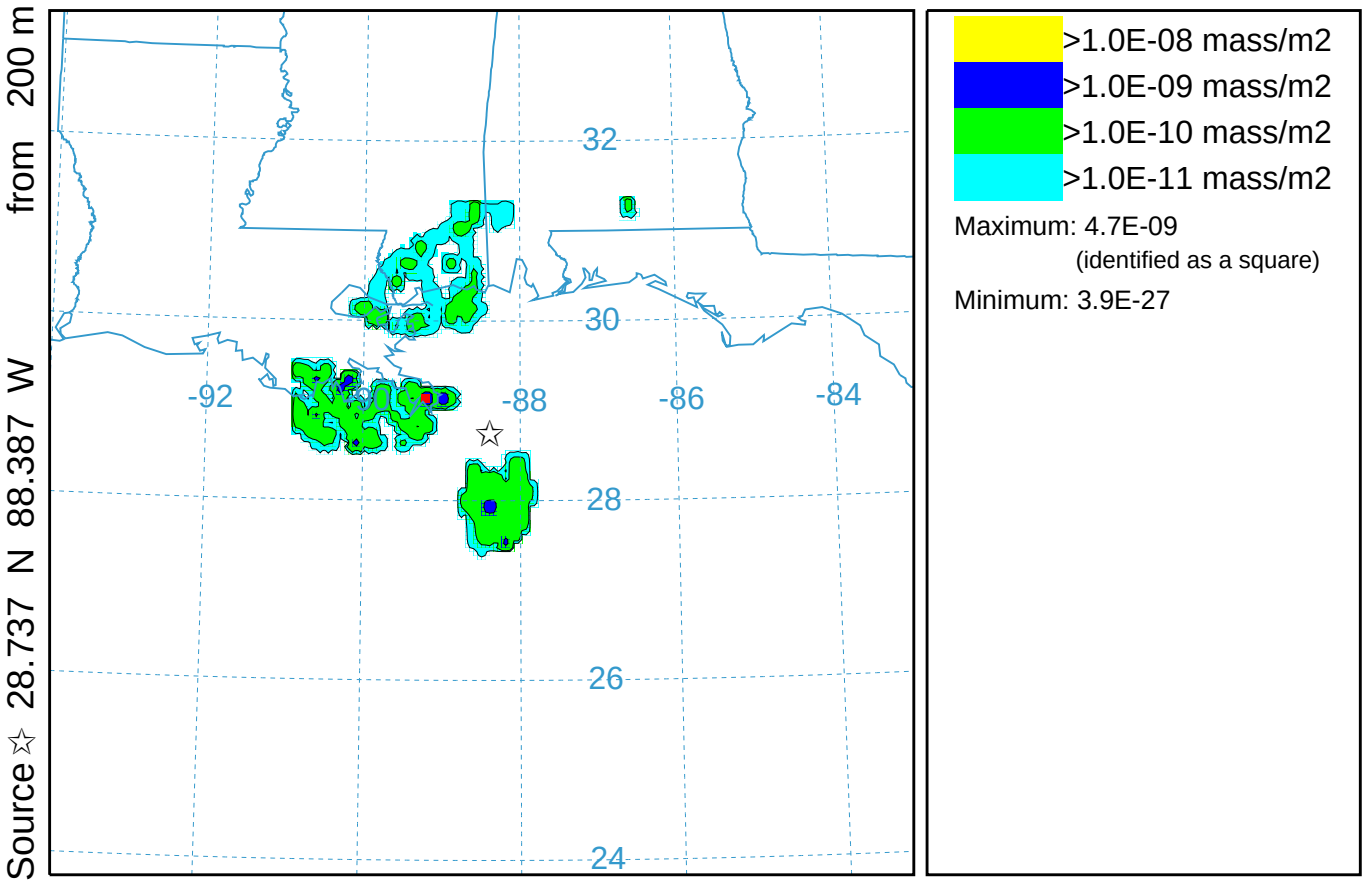

EDAS METEOROLOGICAL DATA

NOAA HYSPLIT MODEL
Deposition (mass/m2) at ground-level
Integrated from 0000 25 May to 0000 26 May 10 (UTC)
tcdd Release started at 0000 28 Apr 10 (UTC)

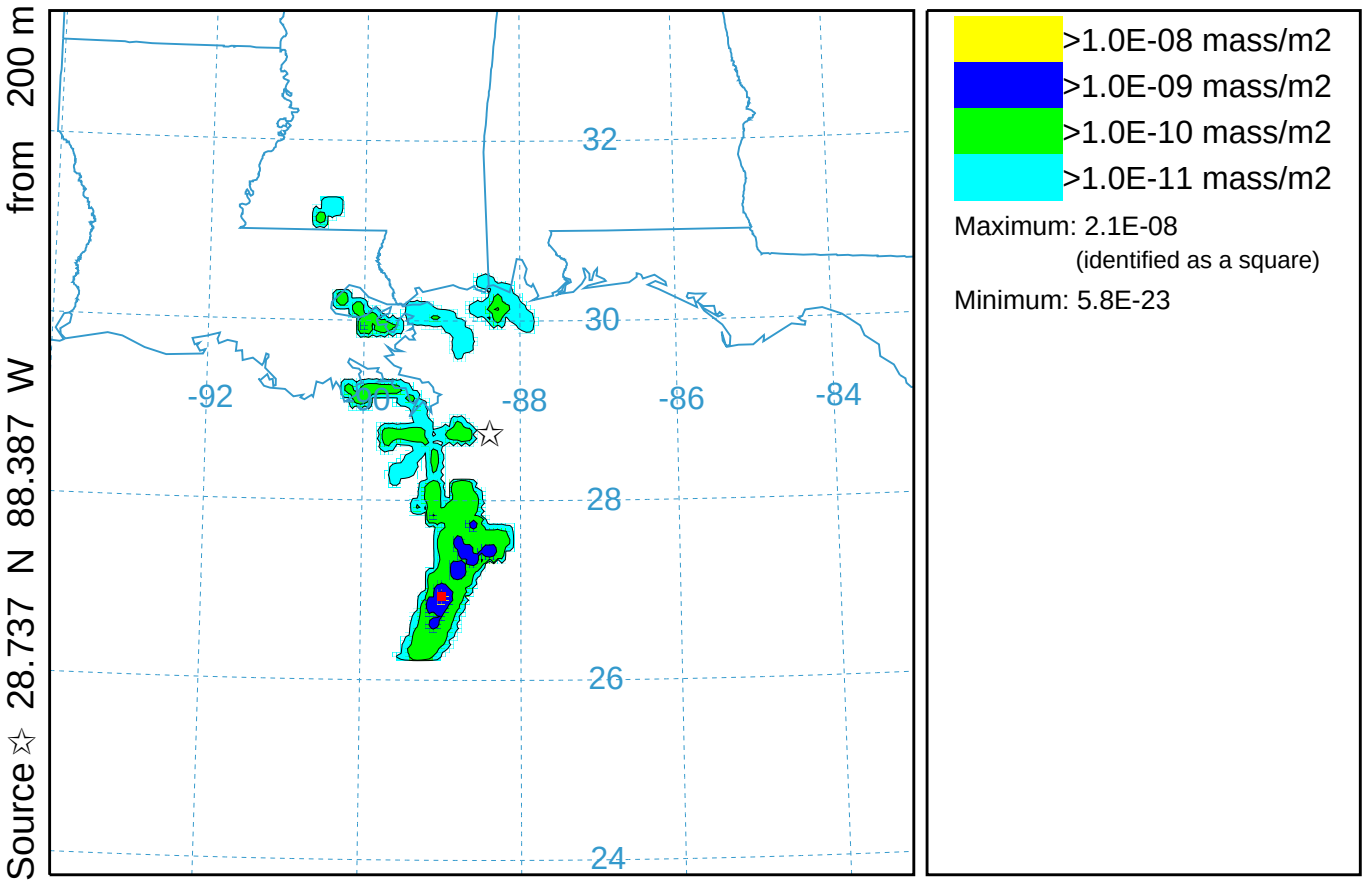

EDAS METEOROLOGICAL DATA

NOAA HYSPLIT MODEL
Deposition (mass/m2) at ground-level
Integrated from 0000 26 May to 0000 27 May 10 (UTC)
tcdd Release started at 0000 28 Apr 10 (UTC)

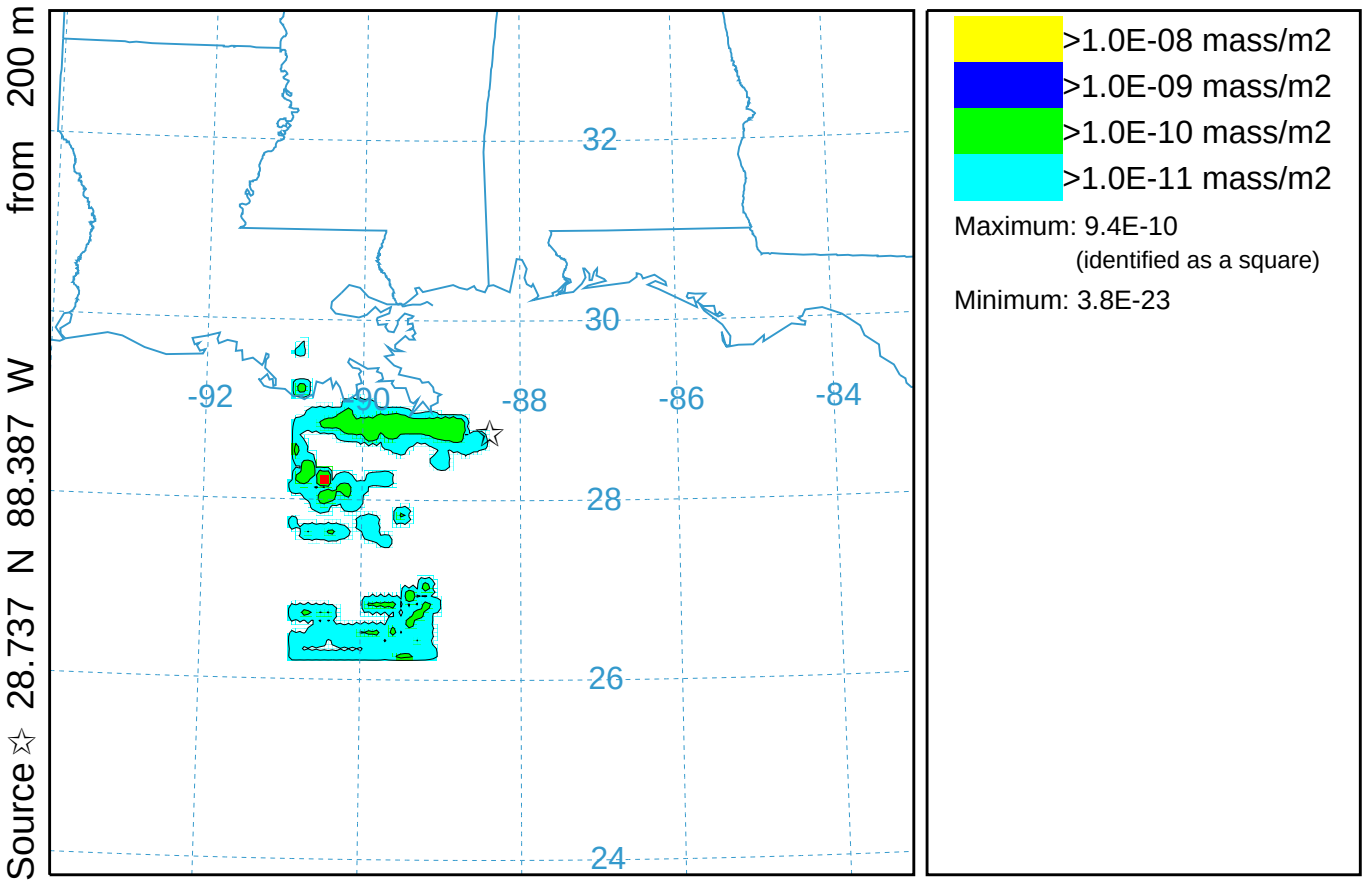

EDAS METEOROLOGICAL DATA

NOAA HYSPLIT MODEL
Deposition (mass/m2) at ground-level
Integrated from 0000 27 May to 0000 28 May 10 (UTC)
tcdd Release started at 0000 28 Apr 10 (UTC)

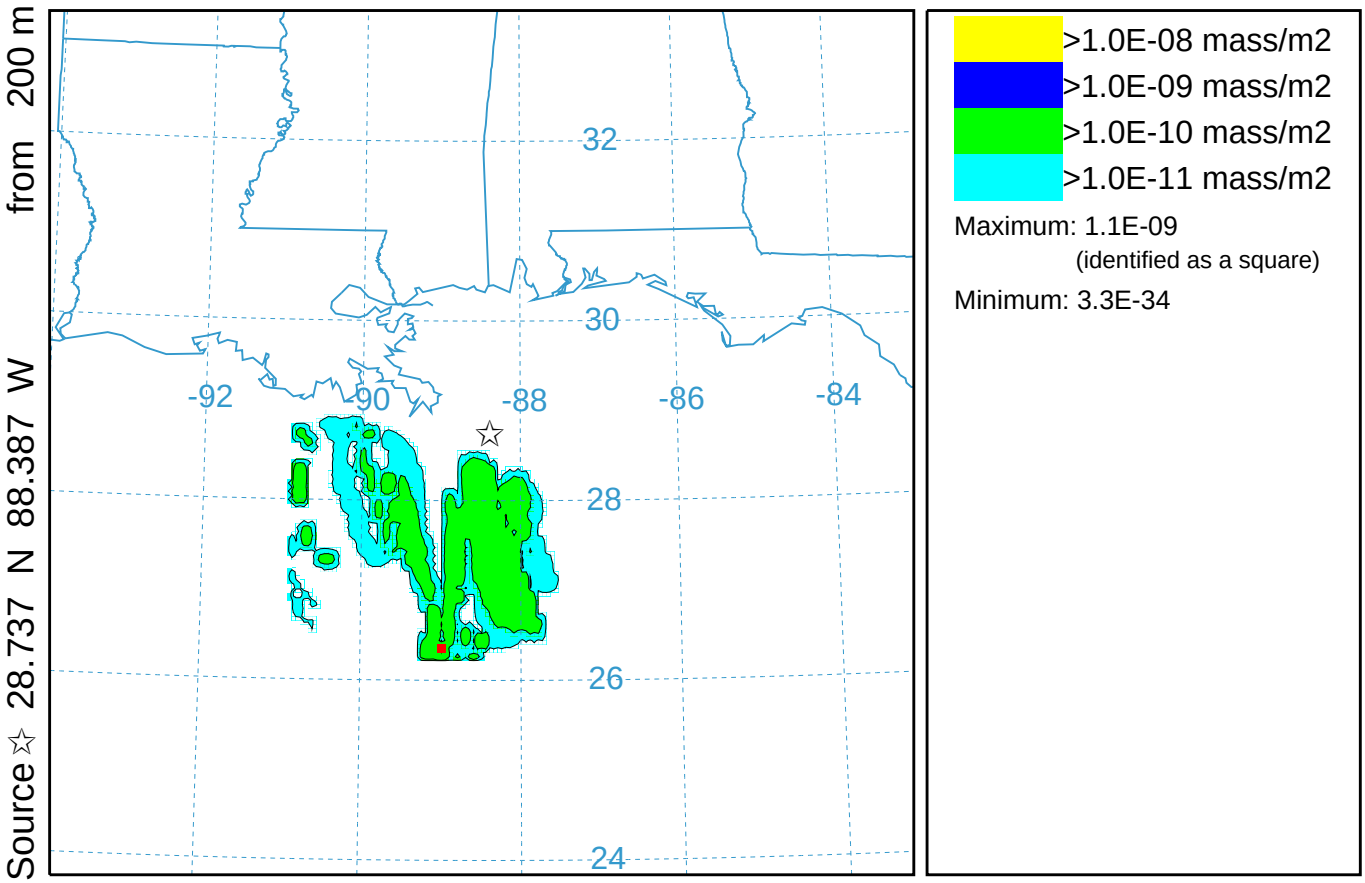

EDAS METEOROLOGICAL DATA

NOAA HYSPLIT MODEL
Deposition (mass/m2) at ground-level
Integrated from 0000 28 May to 0000 29 May 10 (UTC)
tcdd Release started at 0000 28 Apr 10 (UTC)

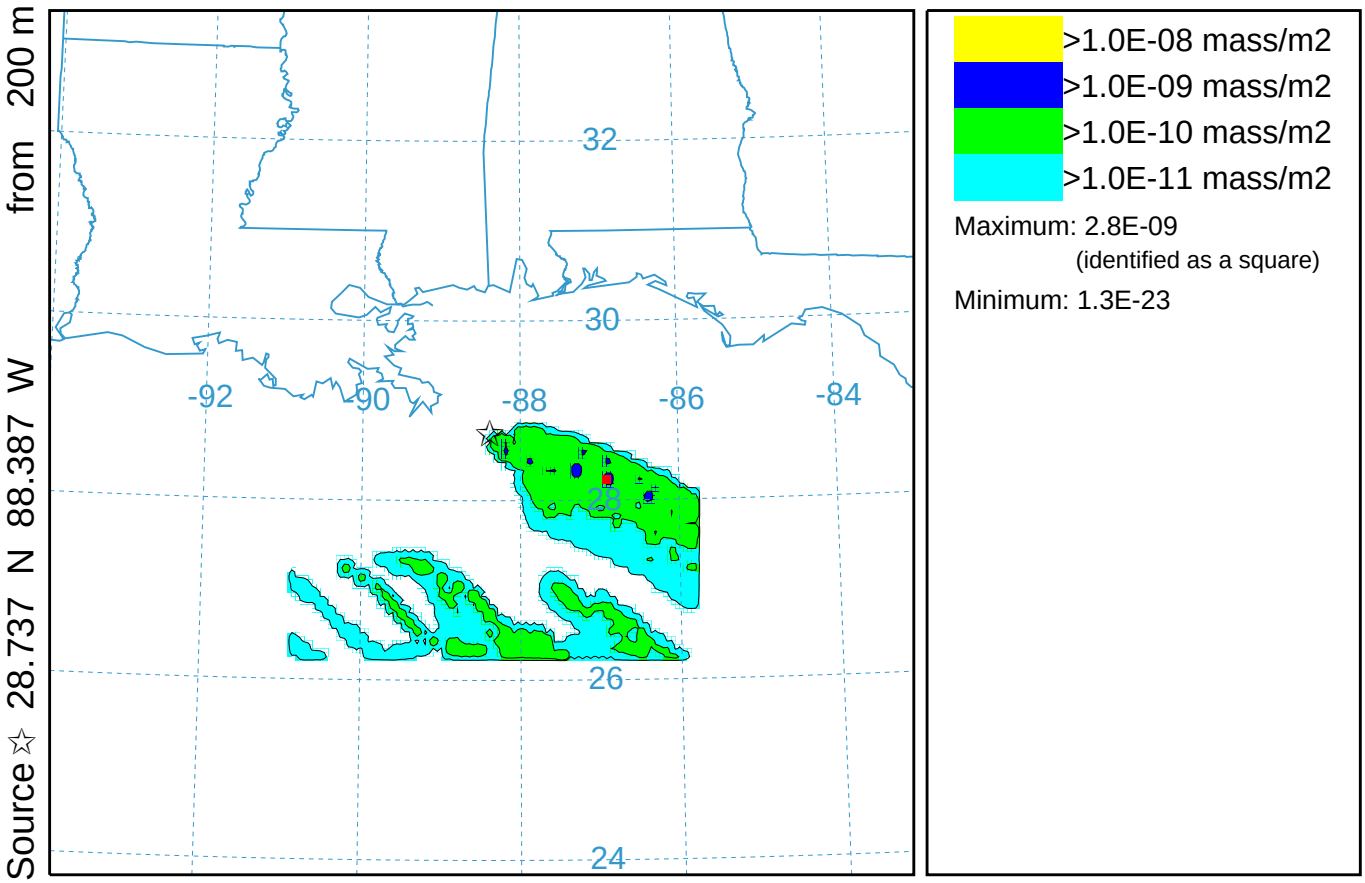

EDAS METEOROLOGICAL DATA

NOAA HYSPLIT MODEL
Deposition (mass/m2) at ground-level
Integrated from 0000 29 May to 0000 30 May 10 (UTC)
tcdd Release started at 0000 28 Apr 10 (UTC)

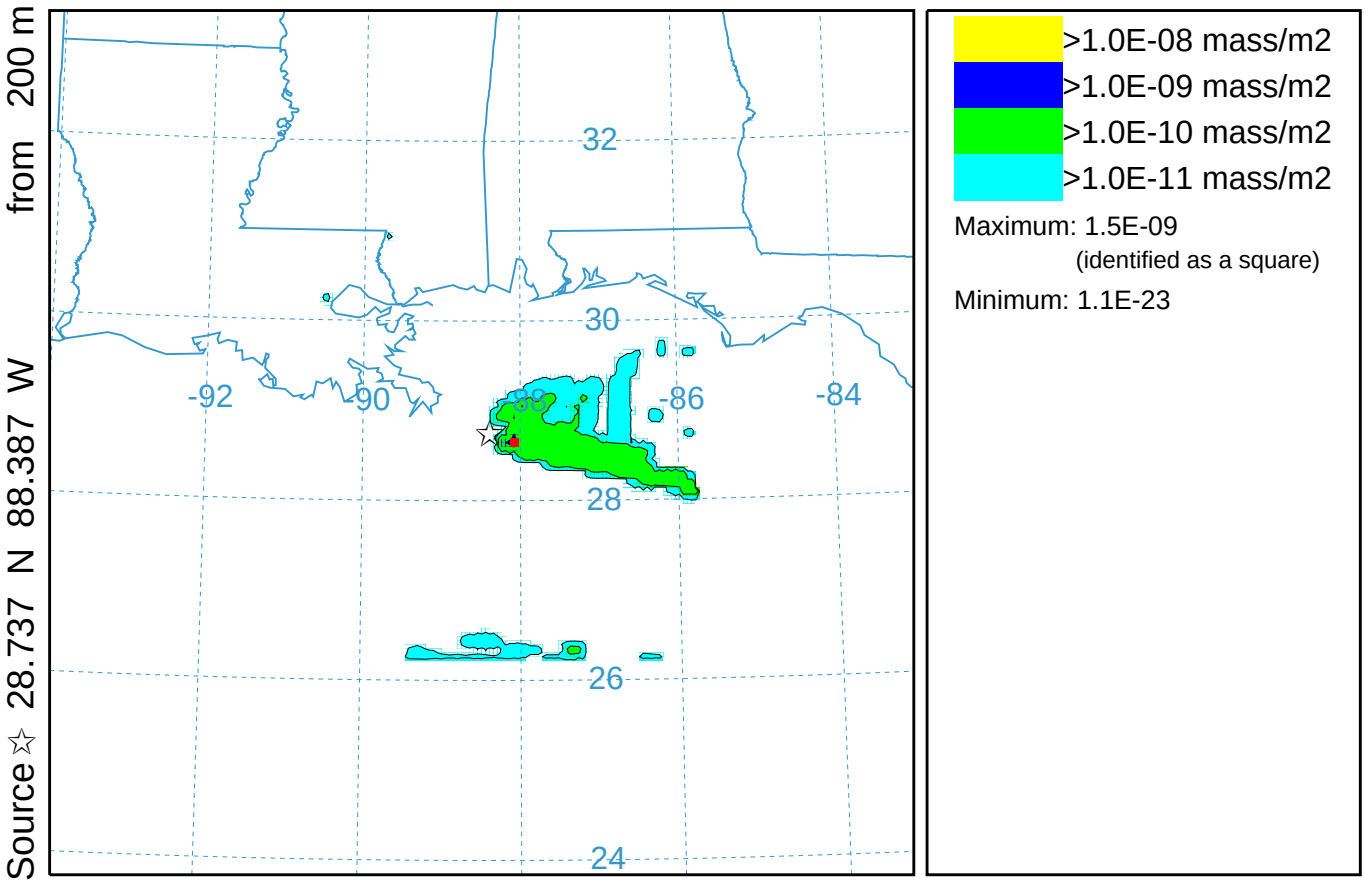

EDAS METEOROLOGICAL DATA

NOAA HYSPLIT MODEL

Deposition (mass/m2) at ground-level

Integrated from 0000 30 May to 0000 31 May 10 (UTC)

tcdd Release started at 0000 28 Apr 10 (UTC)

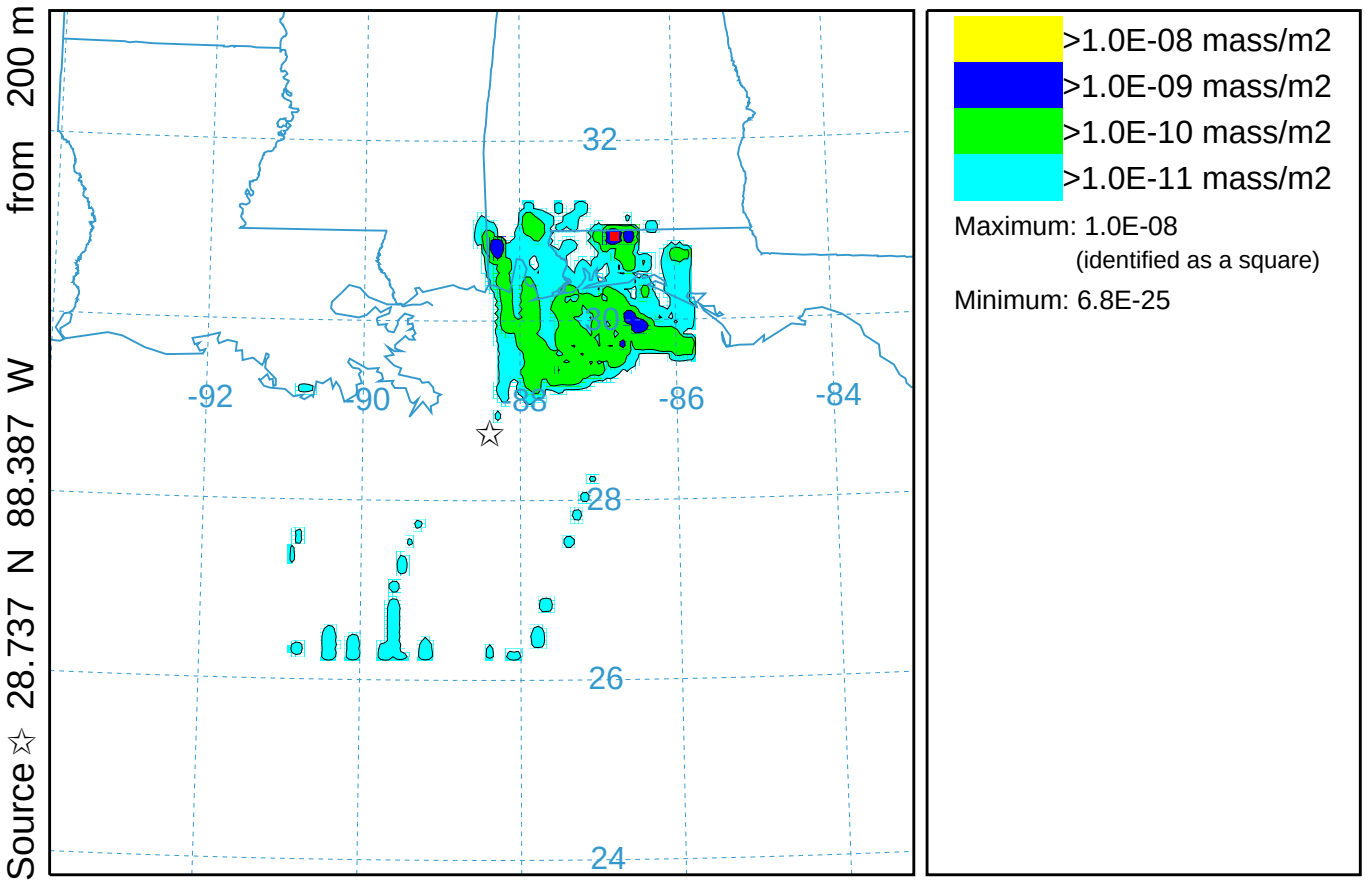

EDAS METEOROLOGICAL DATA

NOAA HYSPLIT MODEL
Deposition (mass/m2) at ground-level
Integrated from 0000 31 May to 0000 01 Jun 10 (UTC)
tcdd Release started at 0000 28 Apr 10 (UTC)

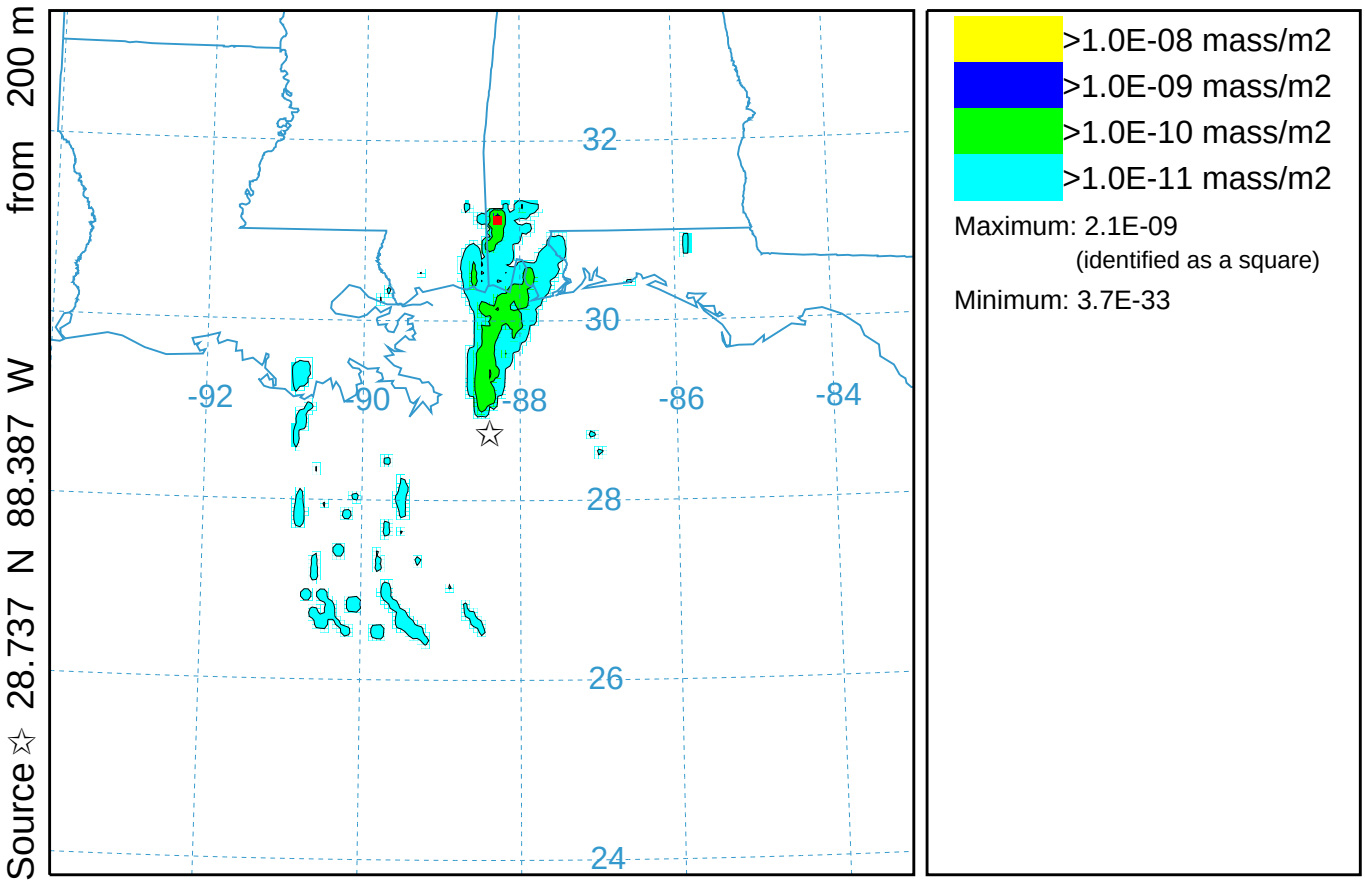

EDAS METEOROLOGICAL DATA

NOAA HYSPLIT MODEL

Deposition (mass/m2) at ground-level

Integrated from 0000 01 Jun to 0000 02 Jun 10 (UTC)

tcdd Release started at 0000 28 Apr 10 (UTC)

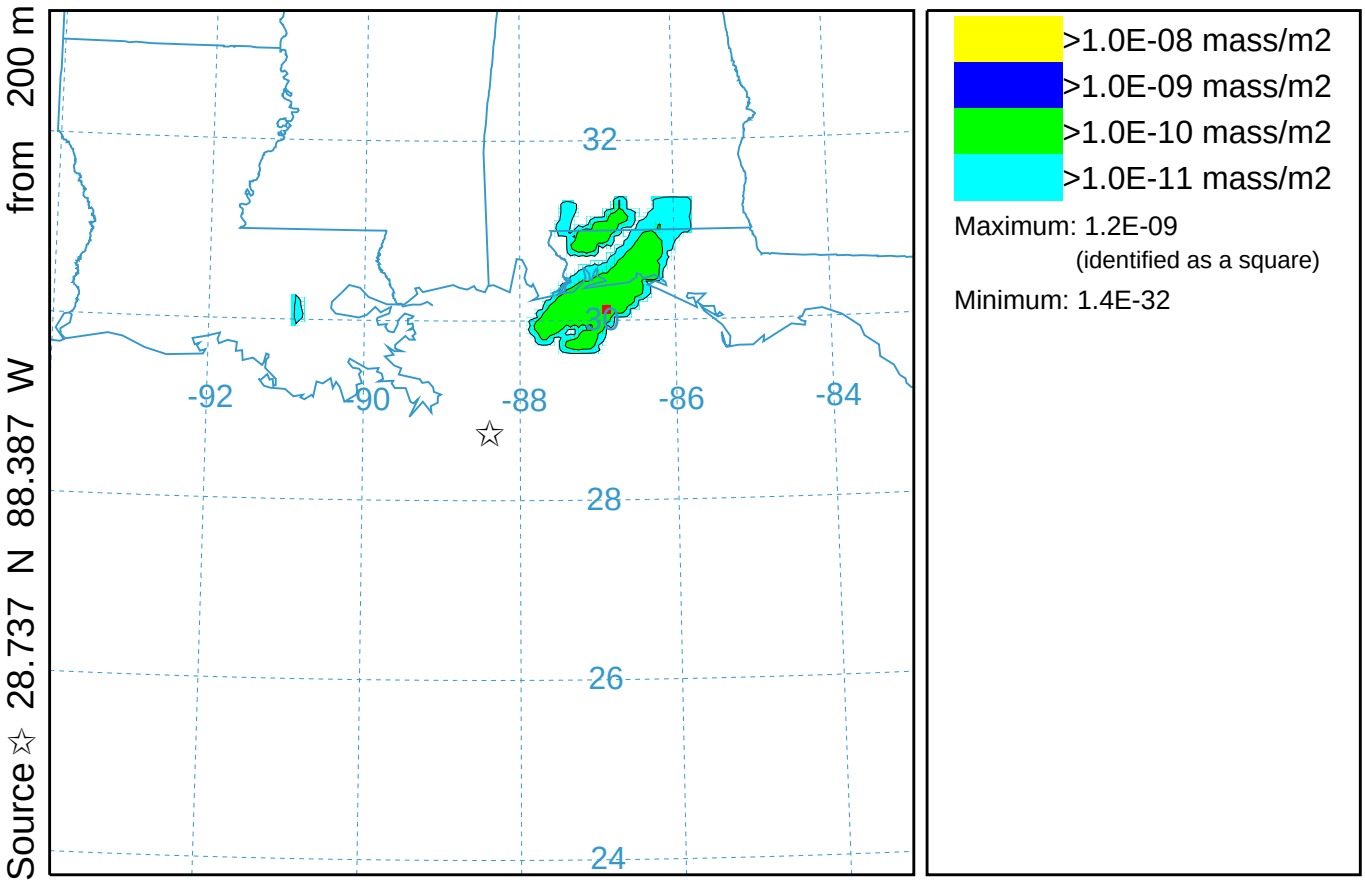

EDAS METEOROLOGICAL DATA

NOAA HYSPLIT MODEL

Deposition (mass/m2) at ground-level

Integrated from 0000 02 Jun to 0000 03 Jun 10 (UTC)

tcdd Release started at 0000 28 Apr 10 (UTC)

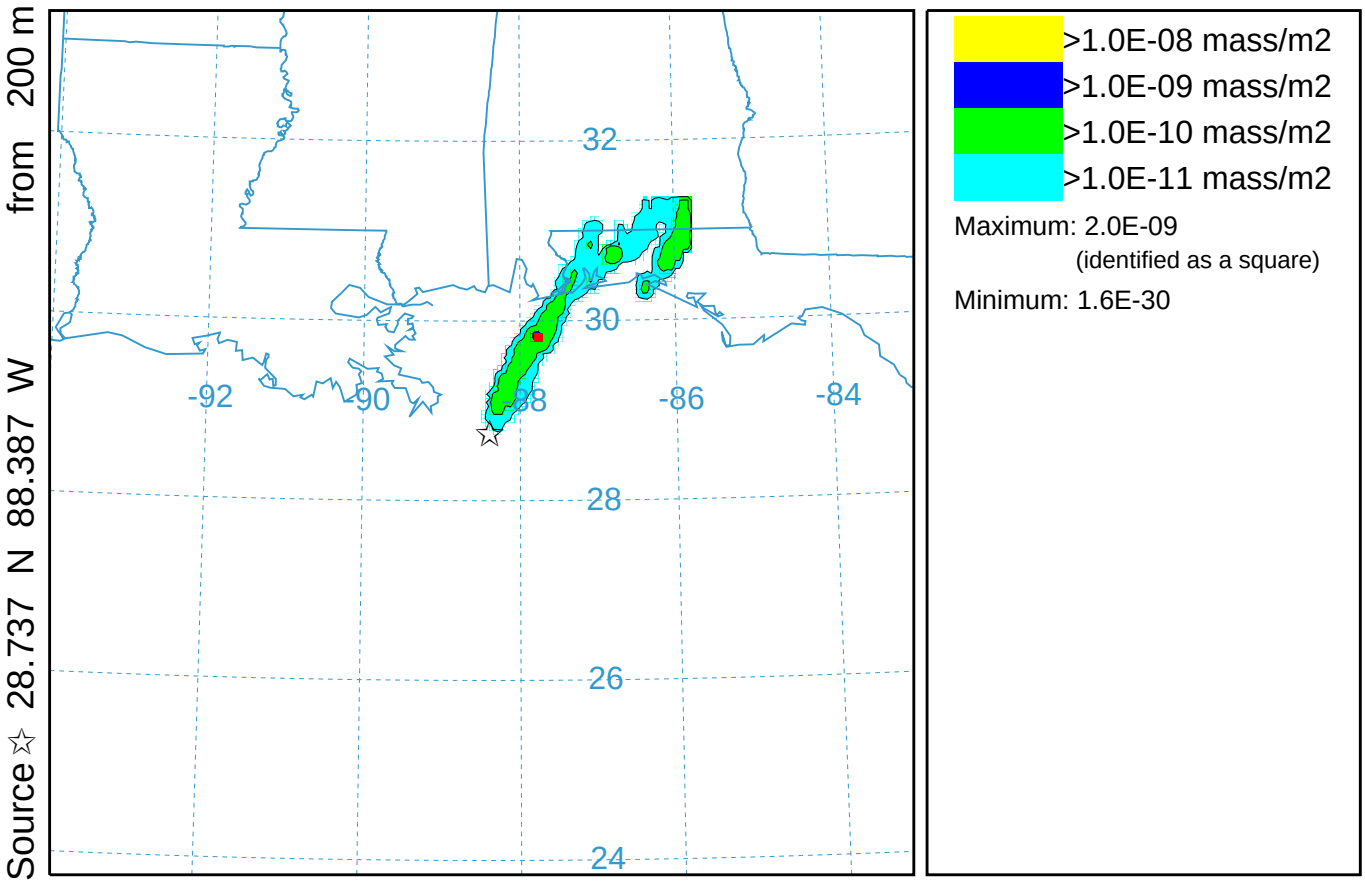

EDAS METEOROLOGICAL DATA

NOAA HYSPLIT MODEL
Deposition (mass/m2) at ground-level
Integrated from 0000 03 Jun to 0000 04 Jun 10 (UTC)
tcdd Release started at 0000 28 Apr 10 (UTC)

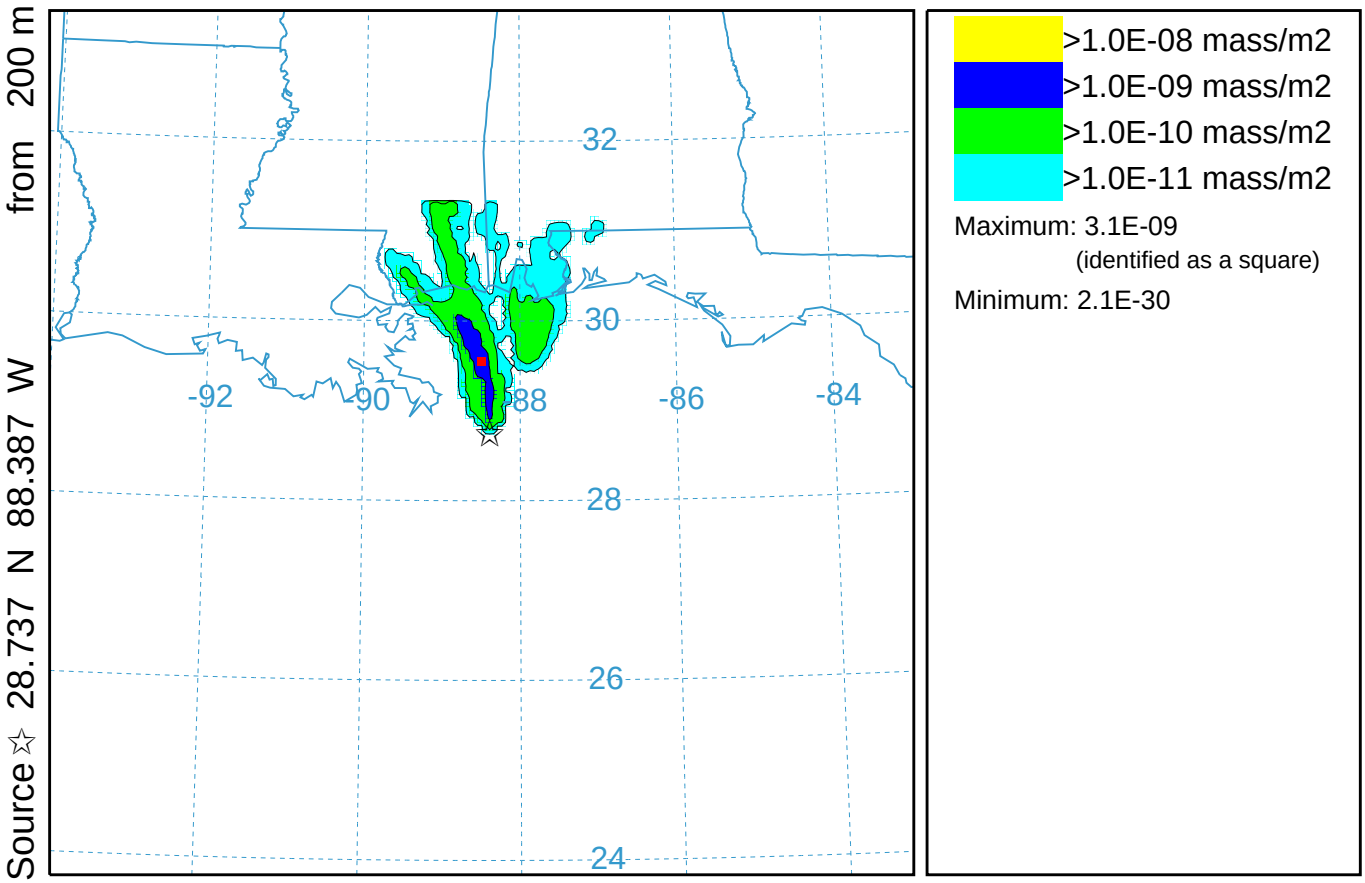

EDAS METEOROLOGICAL DATA

NOAA HYSPLIT MODEL
Deposition (mass/m2) at ground-level
Integrated from 0000 04 Jun to 0000 05 Jun 10 (UTC)
tcdd Release started at 0000 28 Apr 10 (UTC)

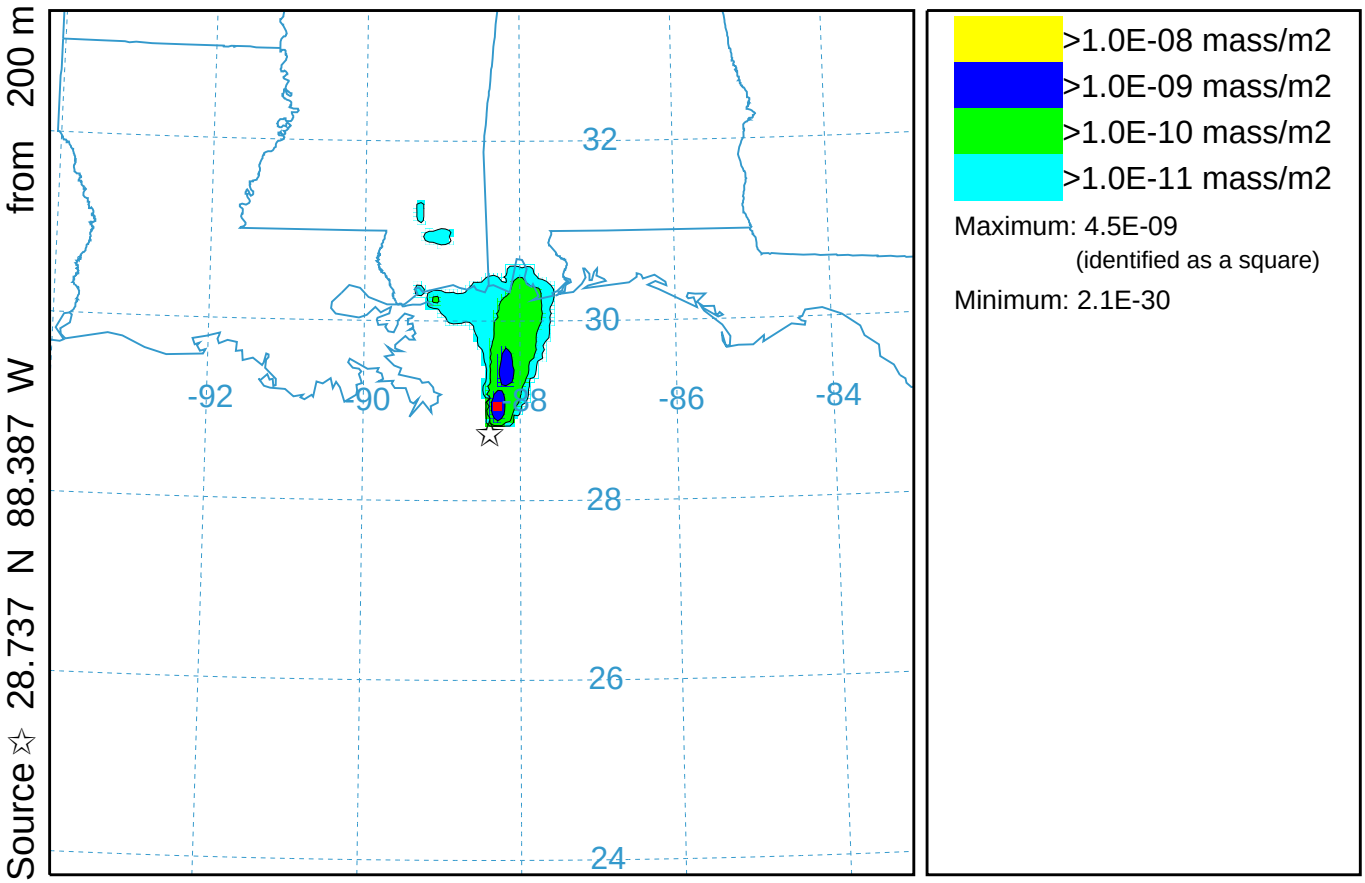

EDAS METEOROLOGICAL DATA

NOAA HYSPLIT MODEL
Deposition (mass/m2) at ground-level
Integrated from 0000 05 Jun to 0000 06 Jun 10 (UTC)
tcdd Release started at 0000 28 Apr 10 (UTC)

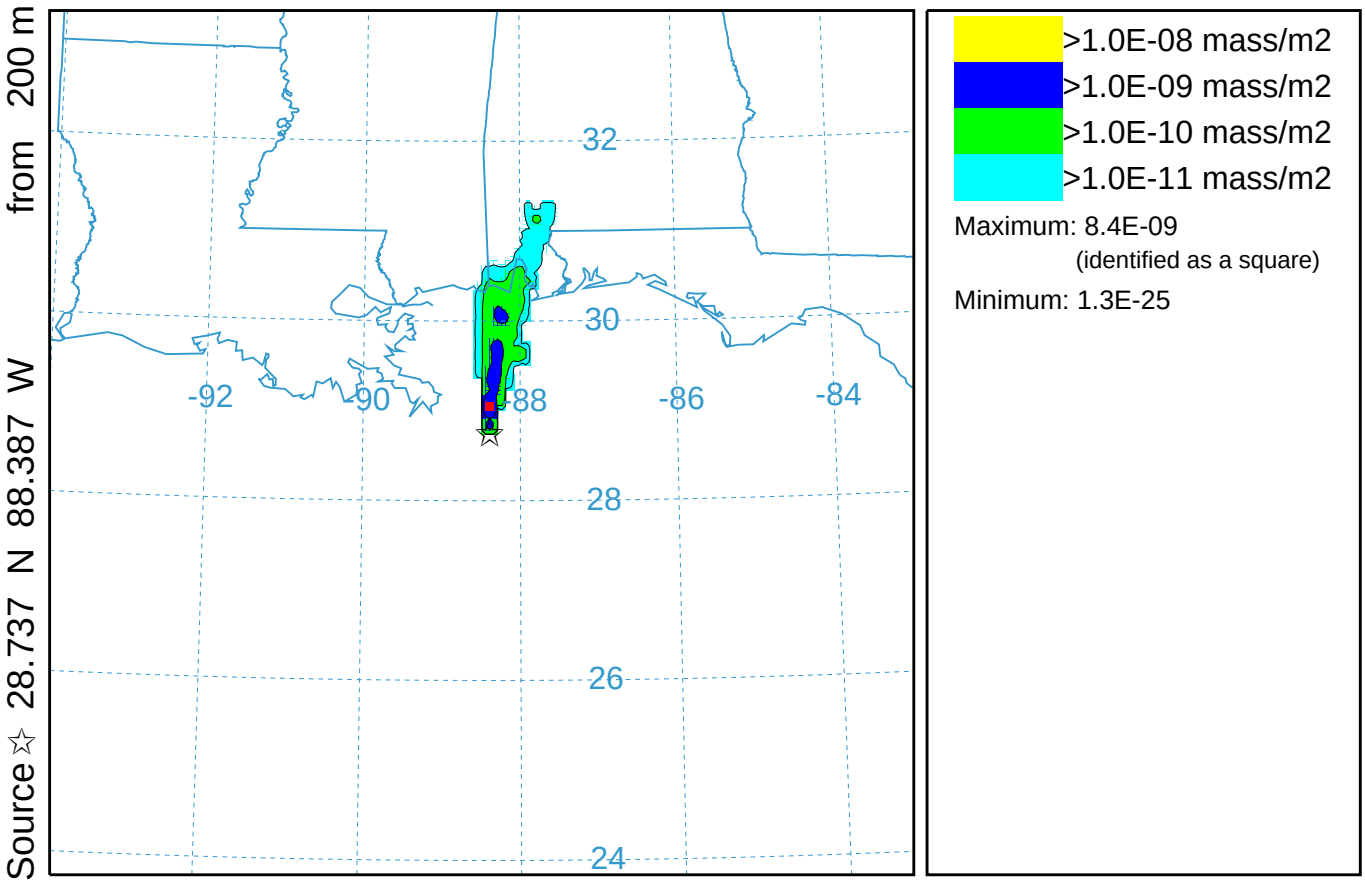

EDAS METEOROLOGICAL DATA

NOAA HYSPLIT MODEL

Deposition (mass/m2) at ground-level

Integrated from 0000 06 Jun to 0000 07 Jun 10 (UTC)

tcdd Release started at 0000 28 Apr 10 (UTC)

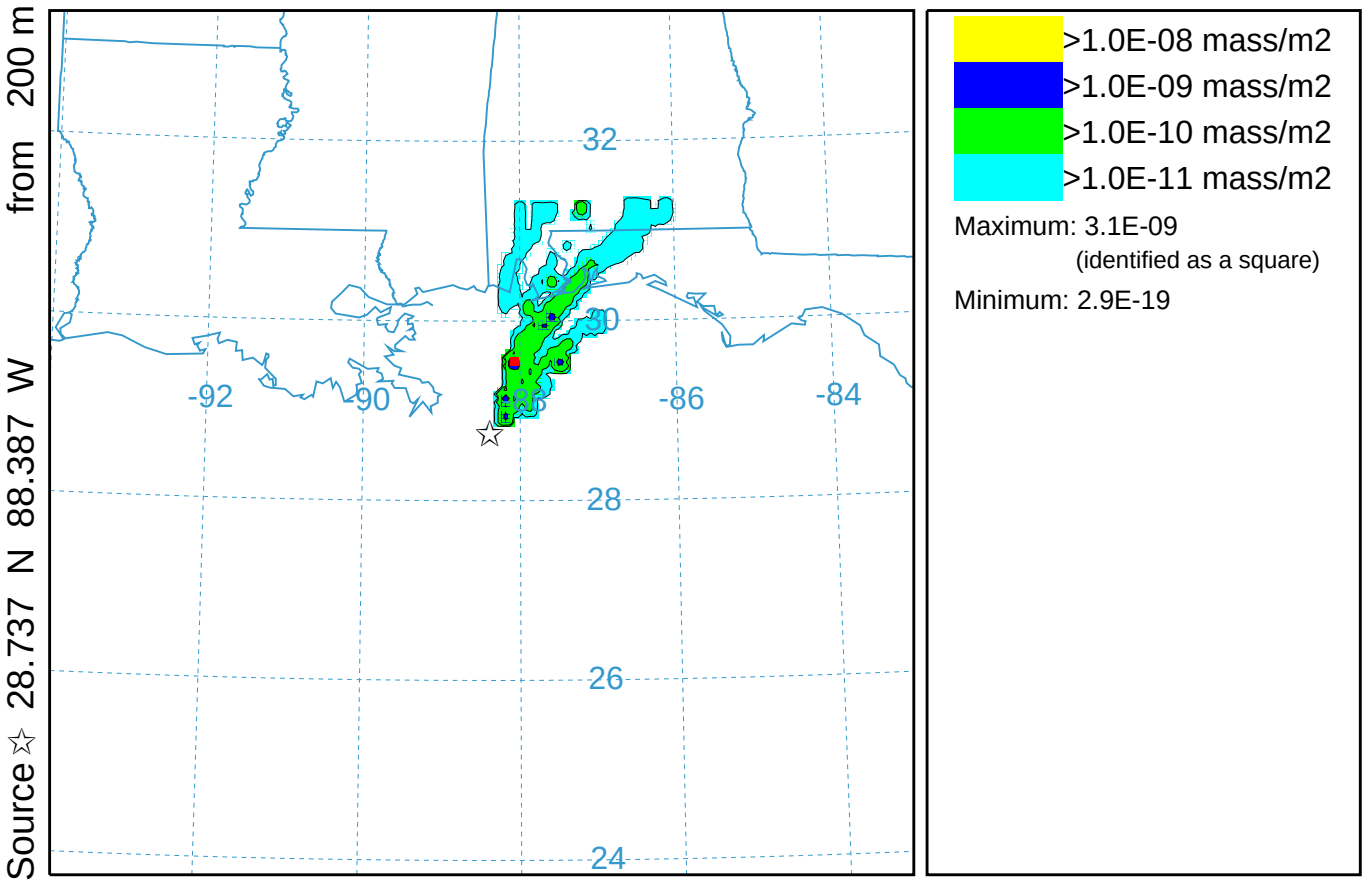

EDAS METEOROLOGICAL DATA

NOAA HYSPLIT MODEL
Deposition (mass/m2) at ground-level
Integrated from 0000 07 Jun to 0000 08 Jun 10 (UTC)
tcdd Release started at 0000 28 Apr 10 (UTC)

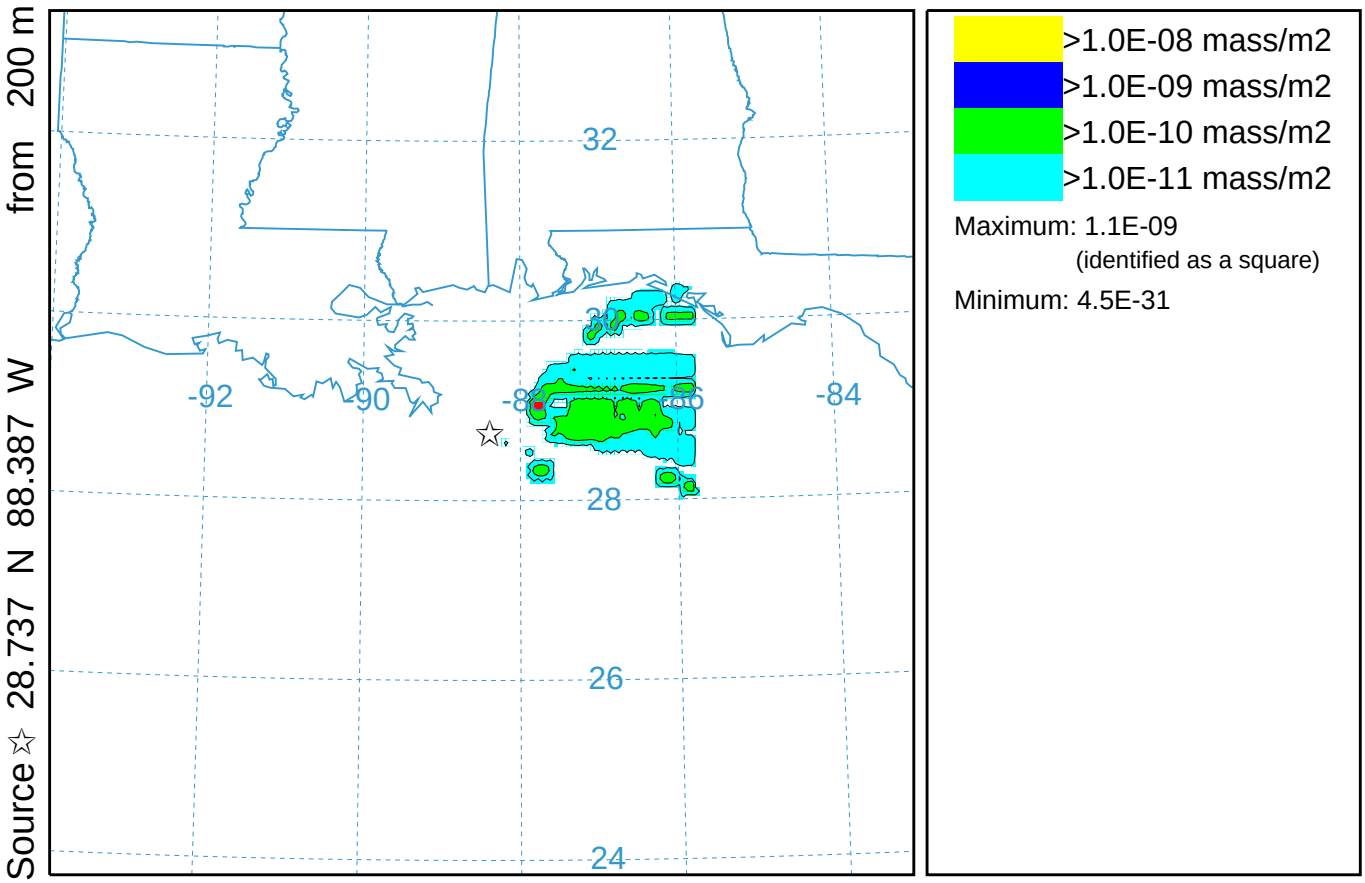

EDAS METEOROLOGICAL DATA

NOAA HYSPLIT MODEL

Deposition (mass/m2) at ground-level

Integrated from 0000 08 Jun to 0000 09 Jun 10 (UTC)

tcdd Release started at 0000 28 Apr 10 (UTC)

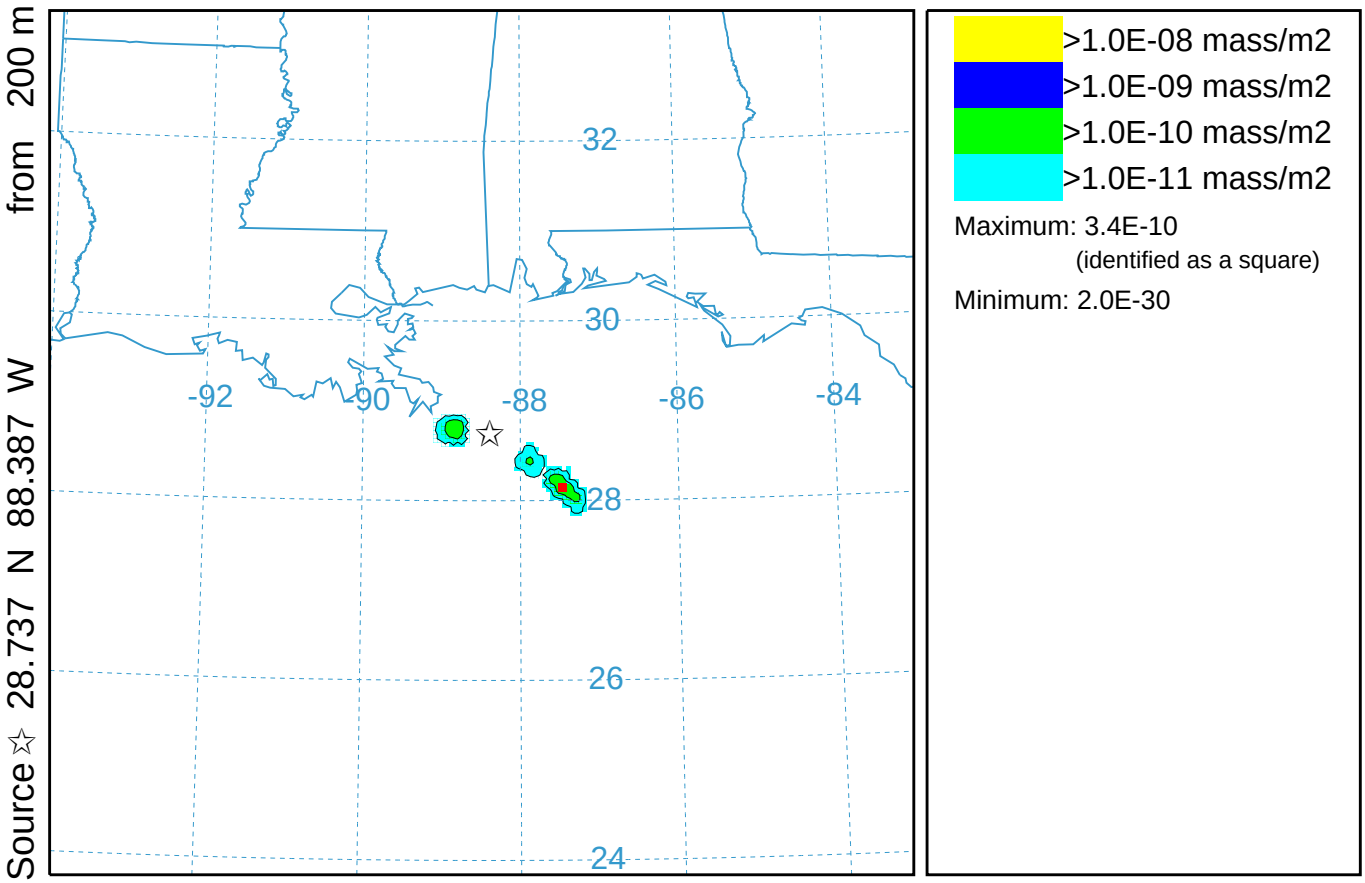

EDAS METEOROLOGICAL DATA

NOAA HYSPLIT MODEL
Deposition (mass/m2) at ground-level
Integrated from 0000 09 Jun to 0000 10 Jun 10 (UTC)
tcdd Release started at 0000 28 Apr 10 (UTC)

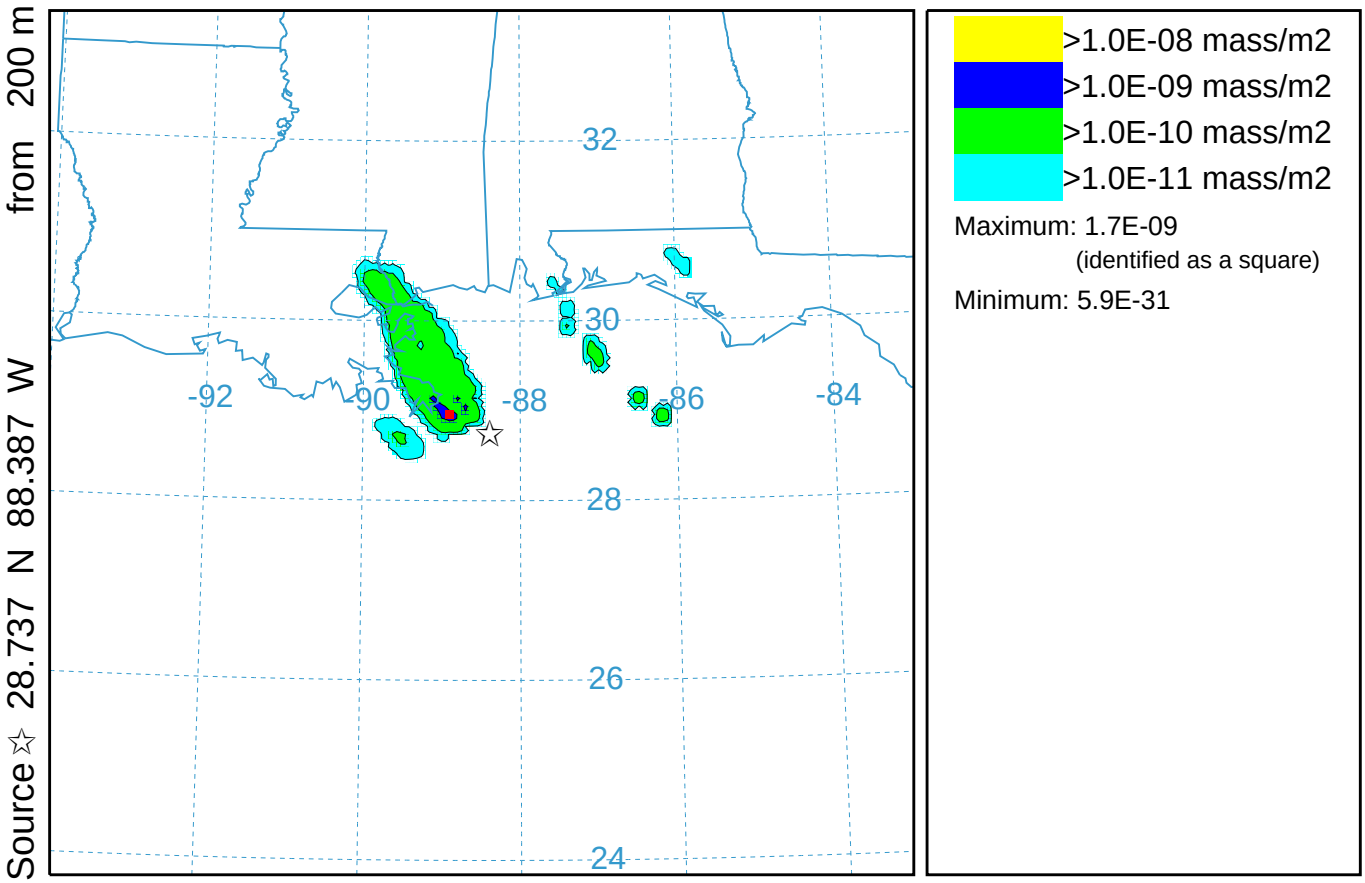

EDAS METEOROLOGICAL DATA

NOAA HYSPLIT MODEL

Deposition (mass/m2) at ground-level

Integrated from 0000 10 Jun to 0000 11 Jun 10 (UTC)

tcdd Release started at 0000 28 Apr 10 (UTC)

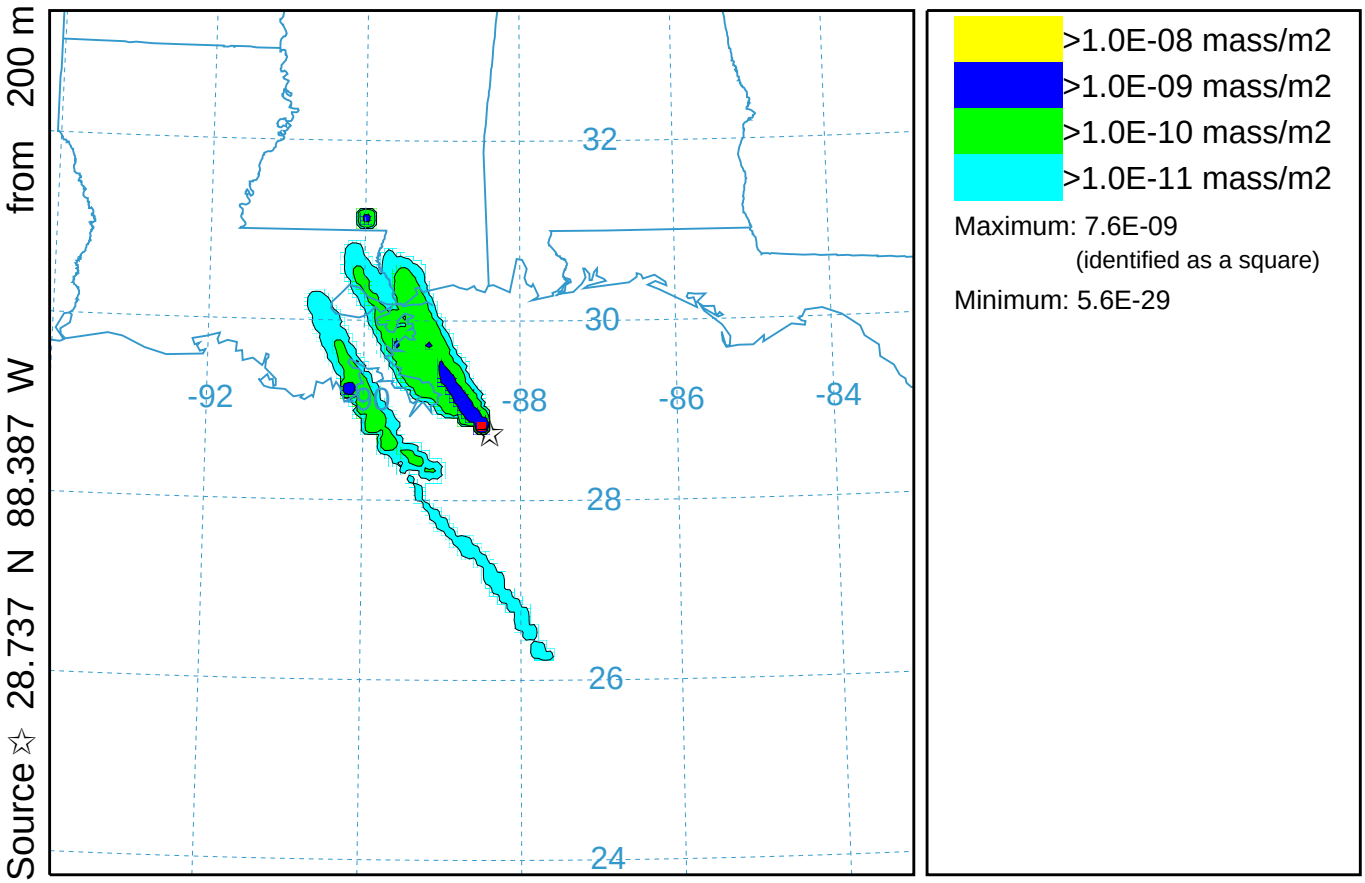

EDAS METEOROLOGICAL DATA

NOAA HYSPLIT MODEL
Deposition (mass/m2) at ground-level
Integrated from 0000 11 Jun to 0000 12 Jun 10 (UTC)
tcdd Release started at 0000 28 Apr 10 (UTC)

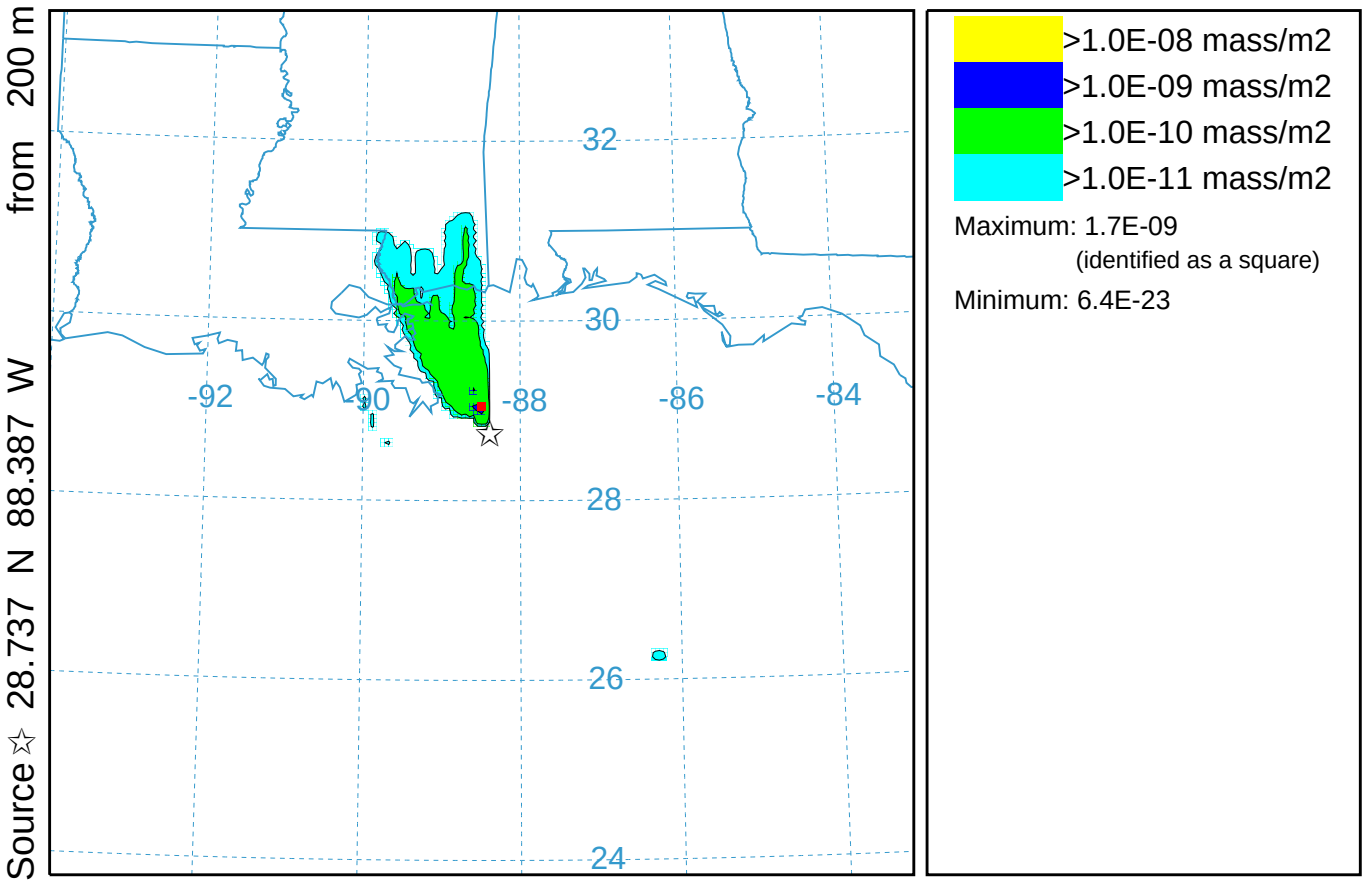

EDAS METEOROLOGICAL DATA

NOAA HYSPLIT MODEL
Deposition (mass/m2) at ground-level
Integrated from 0000 12 Jun to 0000 13 Jun 10 (UTC)
tcdd Release started at 0000 28 Apr 10 (UTC)

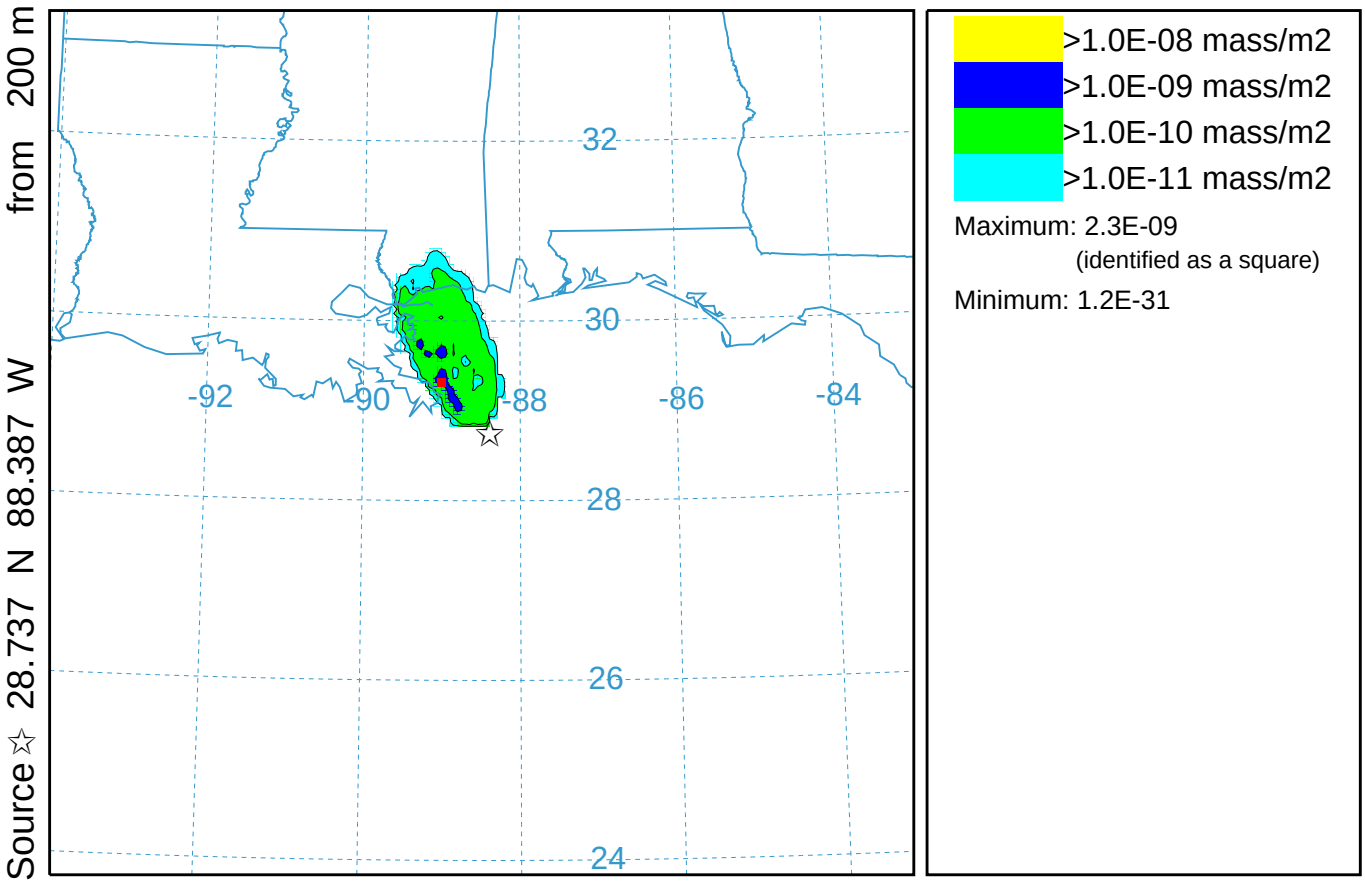

EDAS METEOROLOGICAL DATA

NOAA HYSPLIT MODEL
Deposition (mass/m2) at ground-level
Integrated from 0000 13 Jun to 0000 14 Jun 10 (UTC)
tcdd Release started at 0000 28 Apr 10 (UTC)

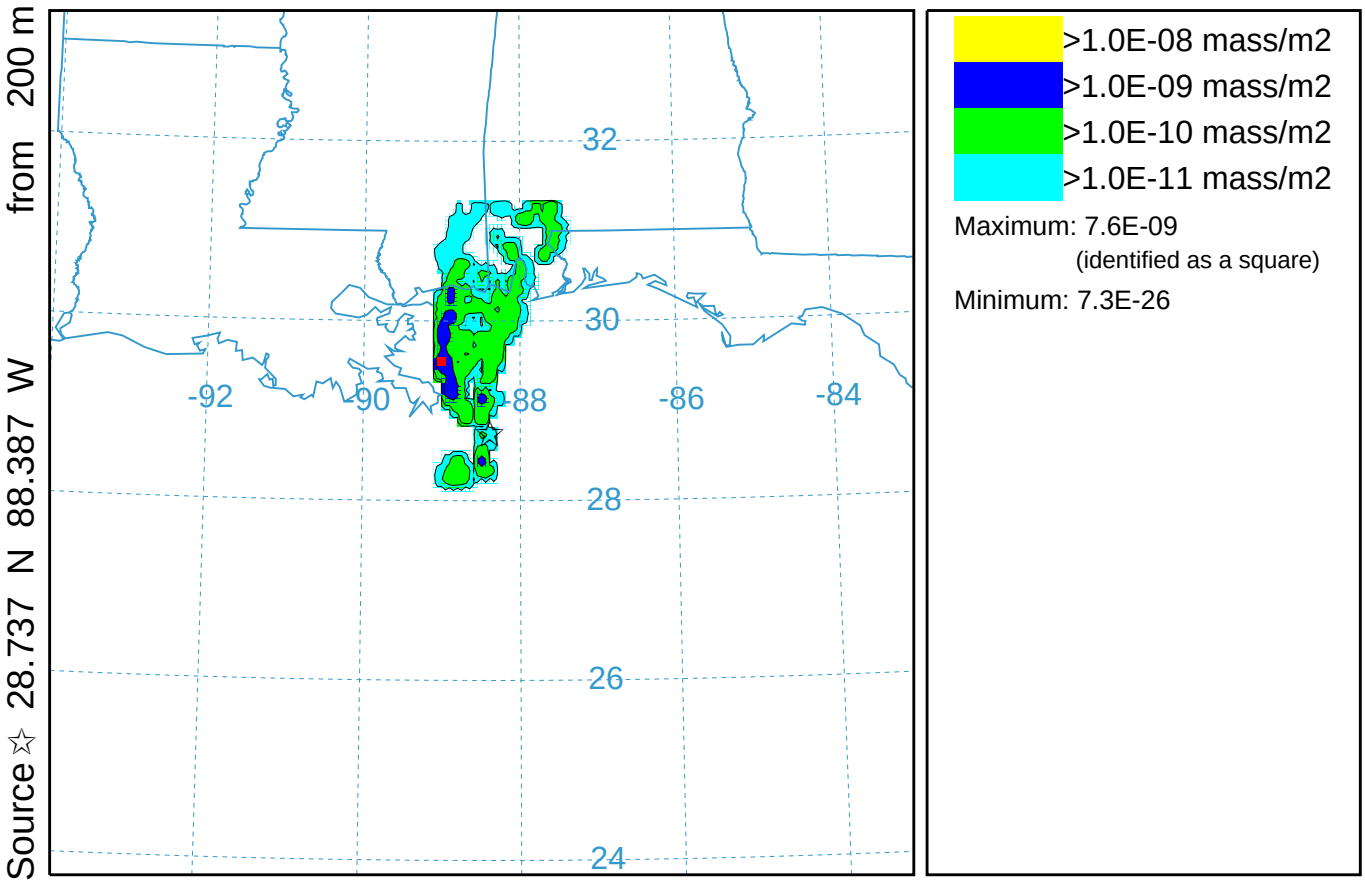

EDAS METEOROLOGICAL DATA

NOAA HYSPLIT MODEL

Deposition (mass/m2) at ground-level

Integrated from 0000 14 Jun to 0000 15 Jun 10 (UTC)

tcdd Release started at 0000 28 Apr 10 (UTC)

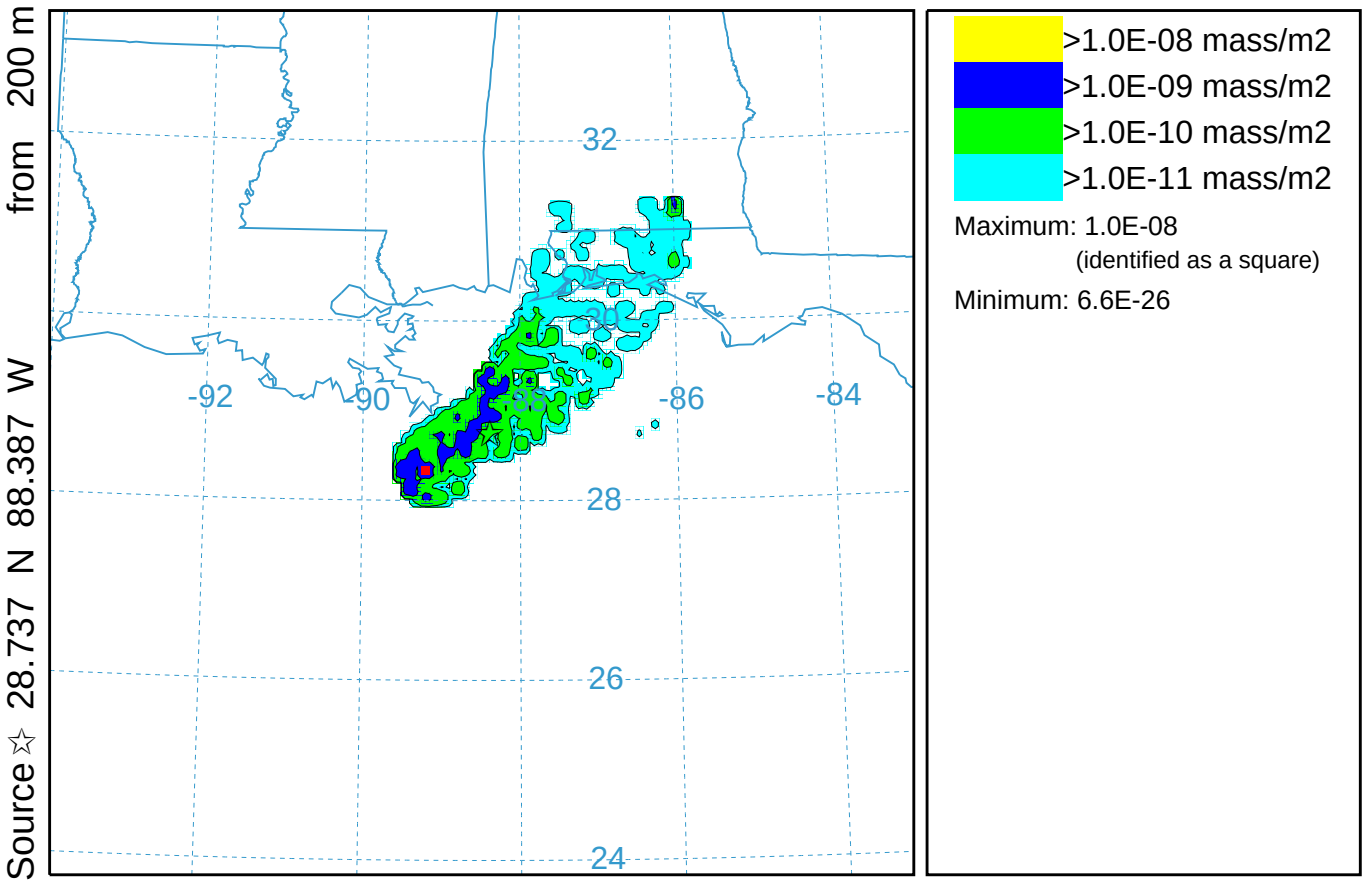

EDAS METEOROLOGICAL DATA